













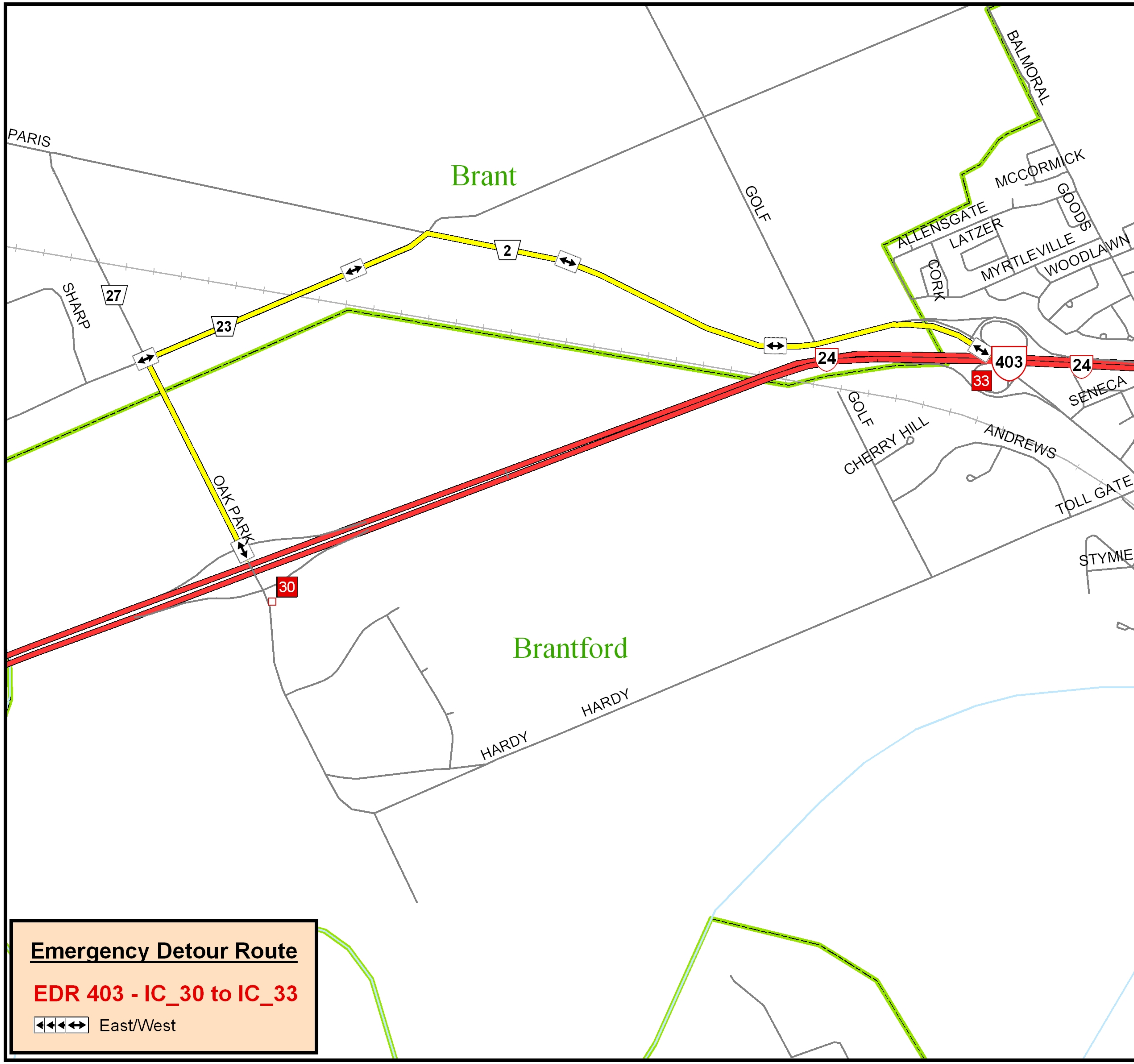



EMERGENCY DETOUR ROUTE



Legend

-  MTO Highway
-  Municipal Road Network
-  Railway
-  Full Interchange
-  Partial Interchange
-  Municipal Centres
-  Community
-  Patrol Yard
-  River
-  Major Lakes
-  MTO Regional Boundary
-  MAH Upper Tier Municipality
-  MAH Lower Tier Municipality
-  Municipal Limit
-  East/West Bound
-  East Bound
-  West Bound
-  EDR Emergency Detour Route



Emergency Detour Route
EDR 403 - IC_30 to IC_33
 East/West



Ministry of Transportation
 Geomatics Section, Southwestern Region
 March 23, 2005
 Based from DCRB v.3.1
 Lambert Conformal Conic
 NAD83