



Changes to Official Plan Schedule 1 - Growth Management:

 Land affected by this amendment changed from CORE NATURAL AREAS to STRATEGIC GROWTH AREAS

 Existing Core Natural Areas to remain



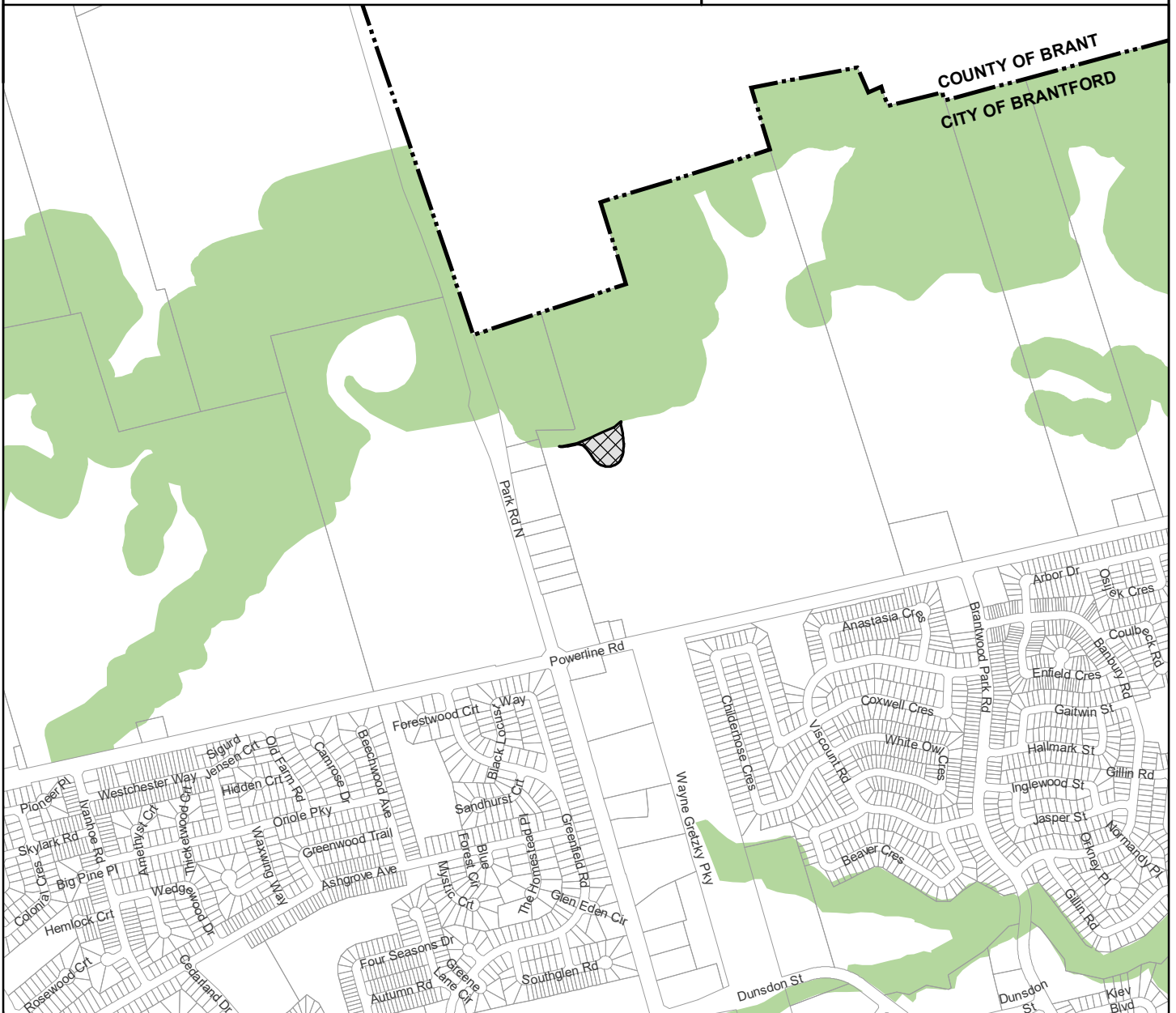
Scale: N.T.S.

PASSED





MAYOR

CLERK

Note: This schedule forms part of Amendment No. 5 to the Official Plan for the City of Brantford and must be read in conjunction with the written text.



Changes to Official Plan Schedule 1 - Growth Management:

-  Land affected by this amendment changed from CORE NATURAL AREAS to NEIGHBOURHOODS
-  Land affected by this amendment changed from CORE NATURAL AREAS to EMPLOYMENT AREAS
-  Land affected by this amendment changed from CORE NATURAL AREAS to RURAL/AGRICULTURAL AREA
-  Existing Core Natural Areas to remain



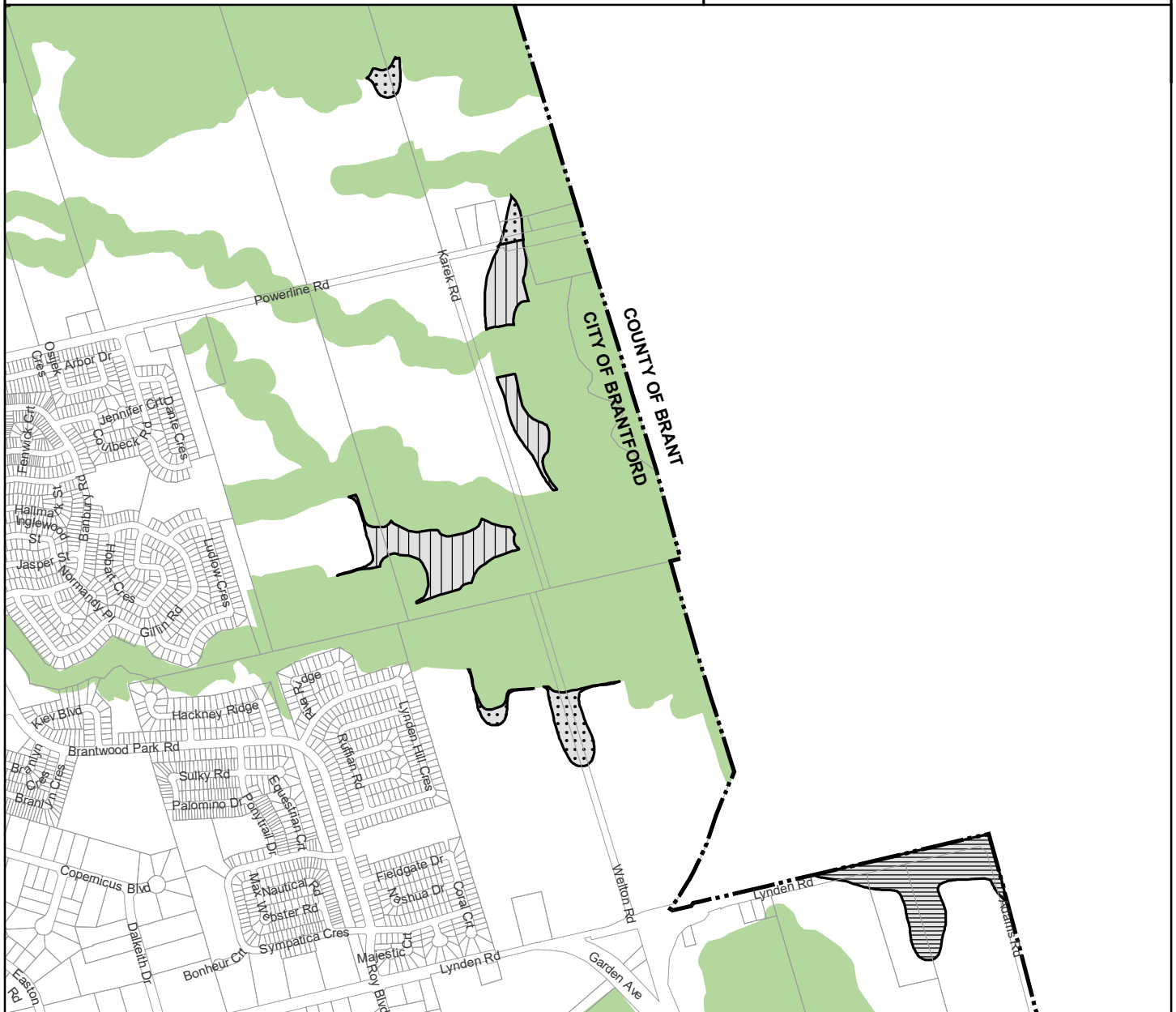
Scale: N.T.S.

PASSED



MAYOR

CLERK

Note: This schedule forms part of Amendment No. 5 to the Official Plan for the City of Brantford and must be read in conjunction with the written text.



Changes to Official Plan Schedule 1 - Growth Management:

-  Land affected by this amendment changed from CORE NATURAL AREAS to RURAL/AGRICULTURAL AREA
-  Existing Core Natural Areas to remain



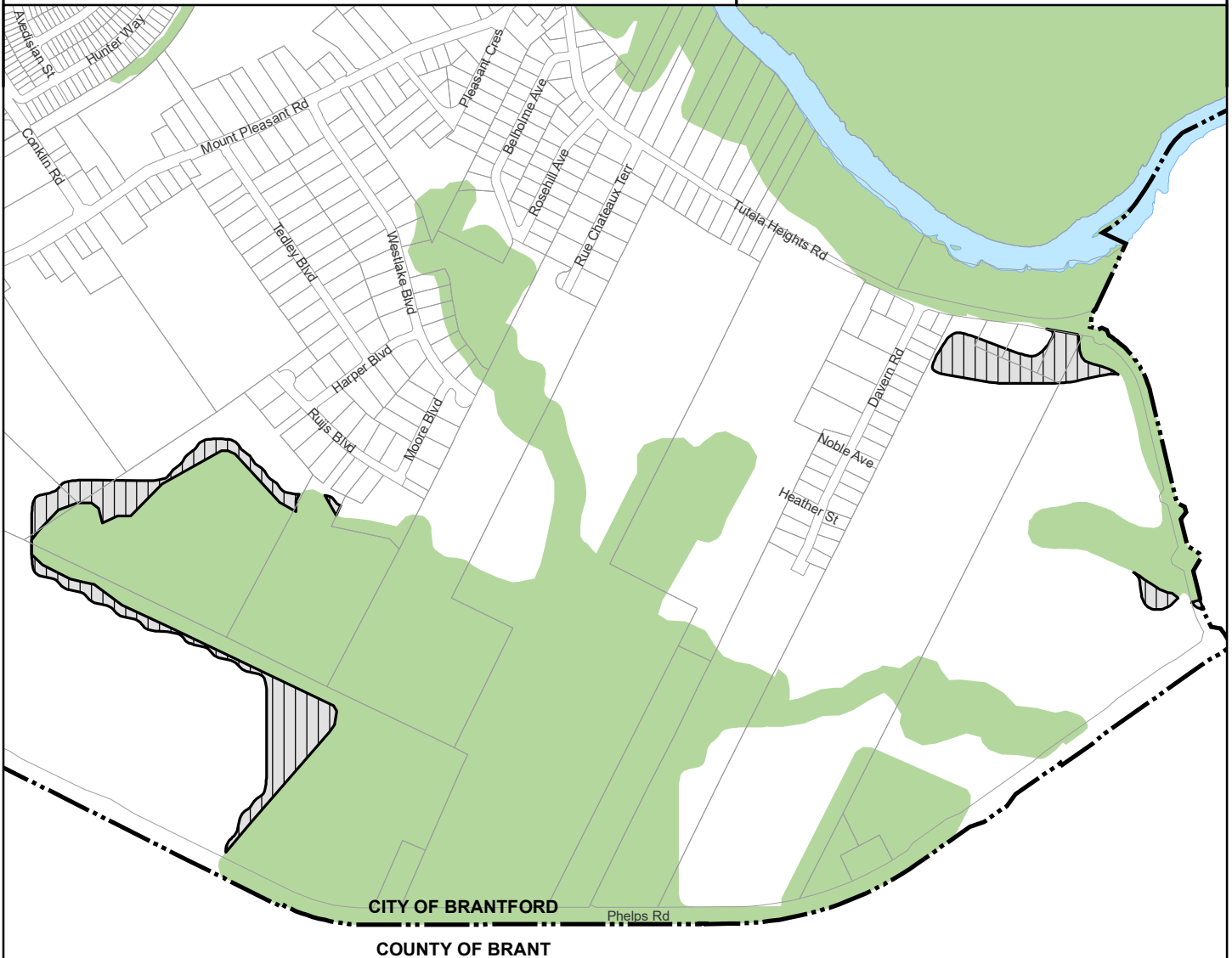
Scale: N.T.S.

PASSED


MAYOR

CLERK

Note: This schedule forms part of Amendment No. 5 to the Official Plan for the City of Brantford and must be read in conjunction with the written text.



Changes to Official Plan Schedule 2 - Designated Greenfield Area and Block Plan Boundaries:

 Land affected by this amendment changed from CORE NATURAL AREAS to DENSITY TARGET OF 60 RESIDENTS AND JOBS COMBINED PER HECTARE

 Existing Core Natural Areas to remain



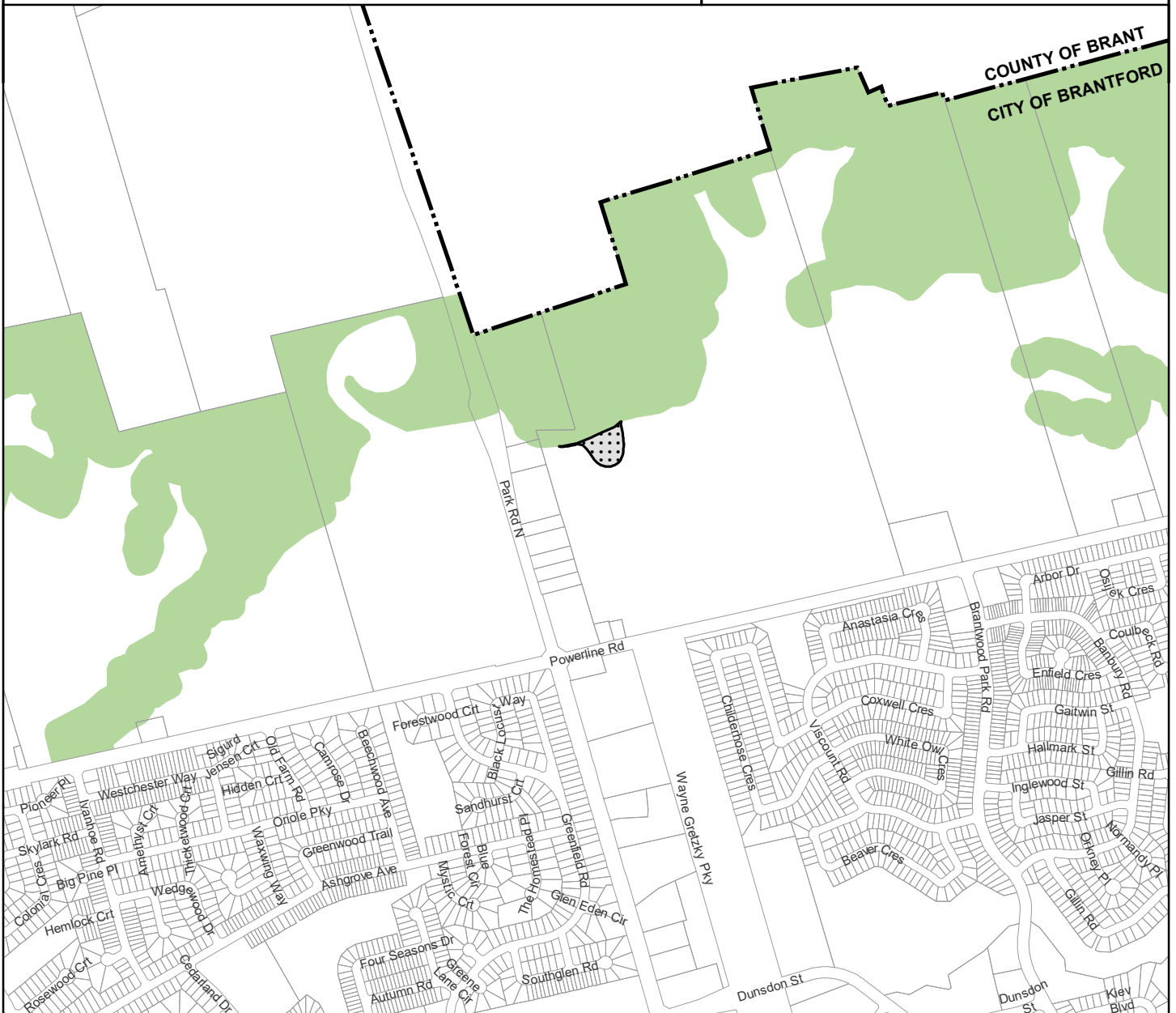
Scale: N.T.S.

PASSED




MAYOR

CLERK

Note: This schedule forms part of Amendment No. 5 to the Official Plan for the City of Brantford and must be read in conjunction with the written text.



Changes to Official Plan Schedule 2 - Designated Greenfield Area and Block Plan Boundaries:

-  Land affected by this amendment changed from CORE NATURAL AREAS to DENSITY TARGET OF 60 RESIDENTS AND JOBS COMBINED PER HECTARE
-  Land affected by this amendment changed from CORE NATURAL AREAS to DENSITY TARGET OF 25 JOBS PER HECTARE
-  Existing Core Natural Areas to remain



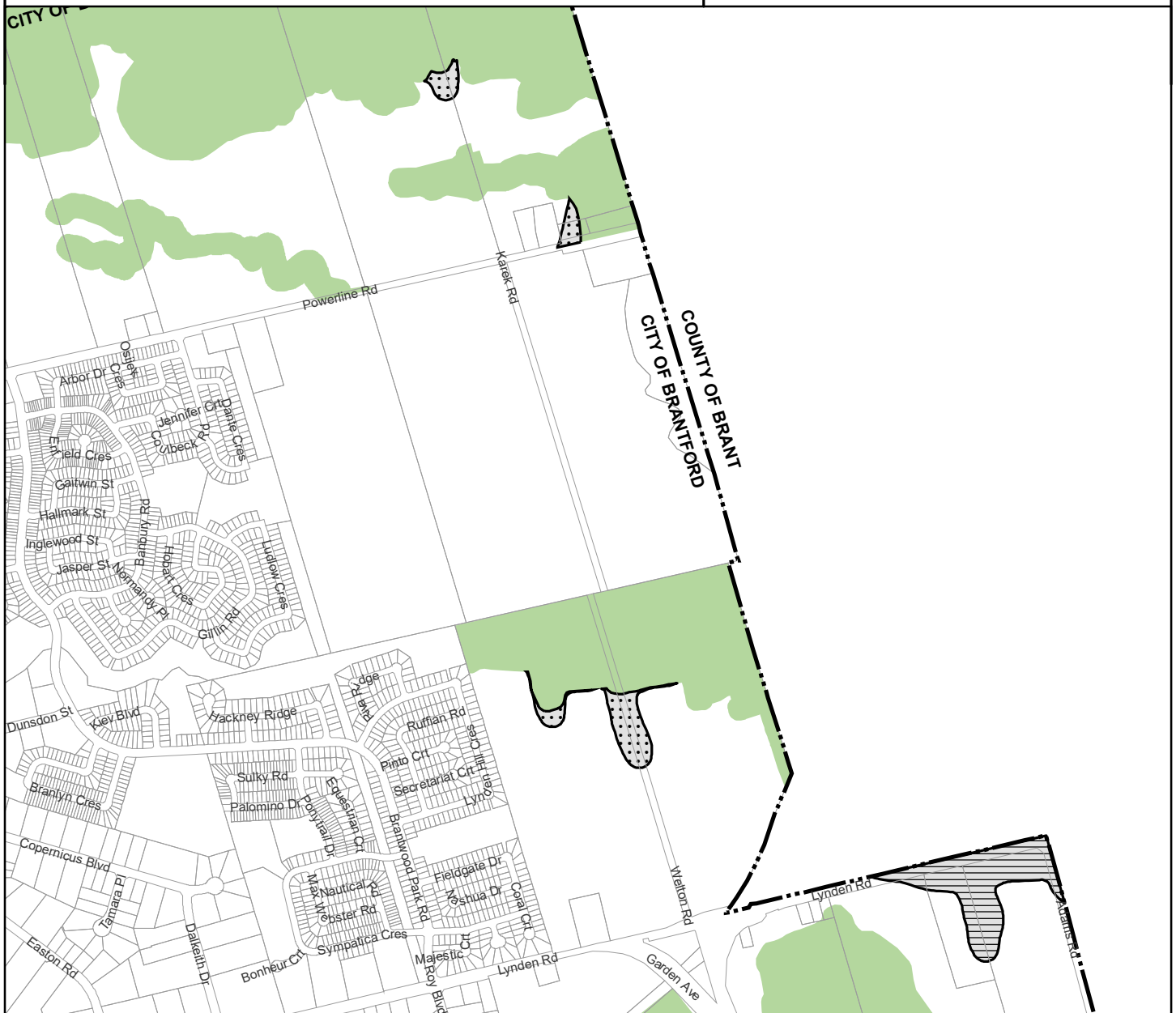
Scale: N.T.S.

PASSED



MAYOR

CLERK

Note: This schedule forms part of Amendment No. 5 to the Official Plan for the City of Brantford and must be read in conjunction with the written text.



Changes to Official Plan Schedule 3 - Land Use Plan:

-  Land affected by this amendment changed from CORE NATURAL AREAS DESIGNATION to INTENSIFICATION CORRIDOR DESIGNATION
-  Existing Core Natural Areas Designation to remain



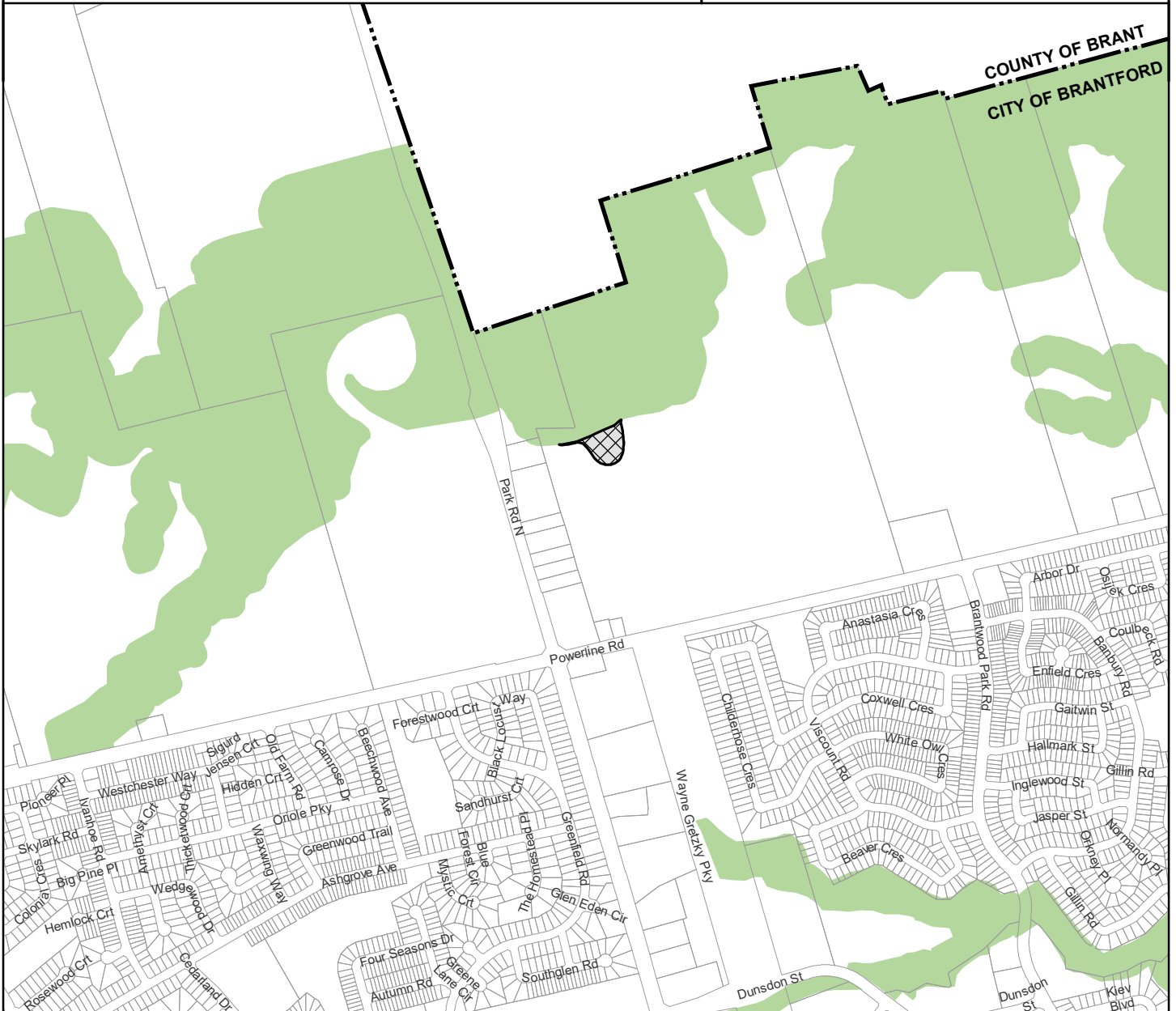
Scale: N.T.S.

PASSED





MAYOR

CLERK

Note: This schedule forms part of Amendment No. 5 to the Official Plan for the City of Brantford and must be read in conjunction with the written text.



Changes to Official Plan Schedule 3 - Land Use Plan:

-  Land affected by this amendment changed from CORE NATURAL AREAS DESIGNATION to RESIDENTIAL DESIGNATION
-  Land affected by this amendment changed from CORE NATURAL AREAS DESIGNATION to AGRICULTURAL DESIGNATION
-  Land affected by this amendment changed from CORE NATURAL AREAS DESIGNATION to GENERAL EMPLOYMENT DESIGNATION
-  Existing Core Natural Areas Designation to remain



Scale: N.T.S.

PASSED



MAYOR

CLERK

Note: This schedule forms part of Amendment No. 5 to the Official Plan for the City of Brantford and must be read in conjunction with the written text.



Changes to Official Plan Schedule 3 - Land Use Plan:

-  Land affected by this amendment changed from CORE NATURAL AREAS DESIGNATION to AGRICULTURAL DESIGNATION
-  Existing Core Natural Areas Designation to remain



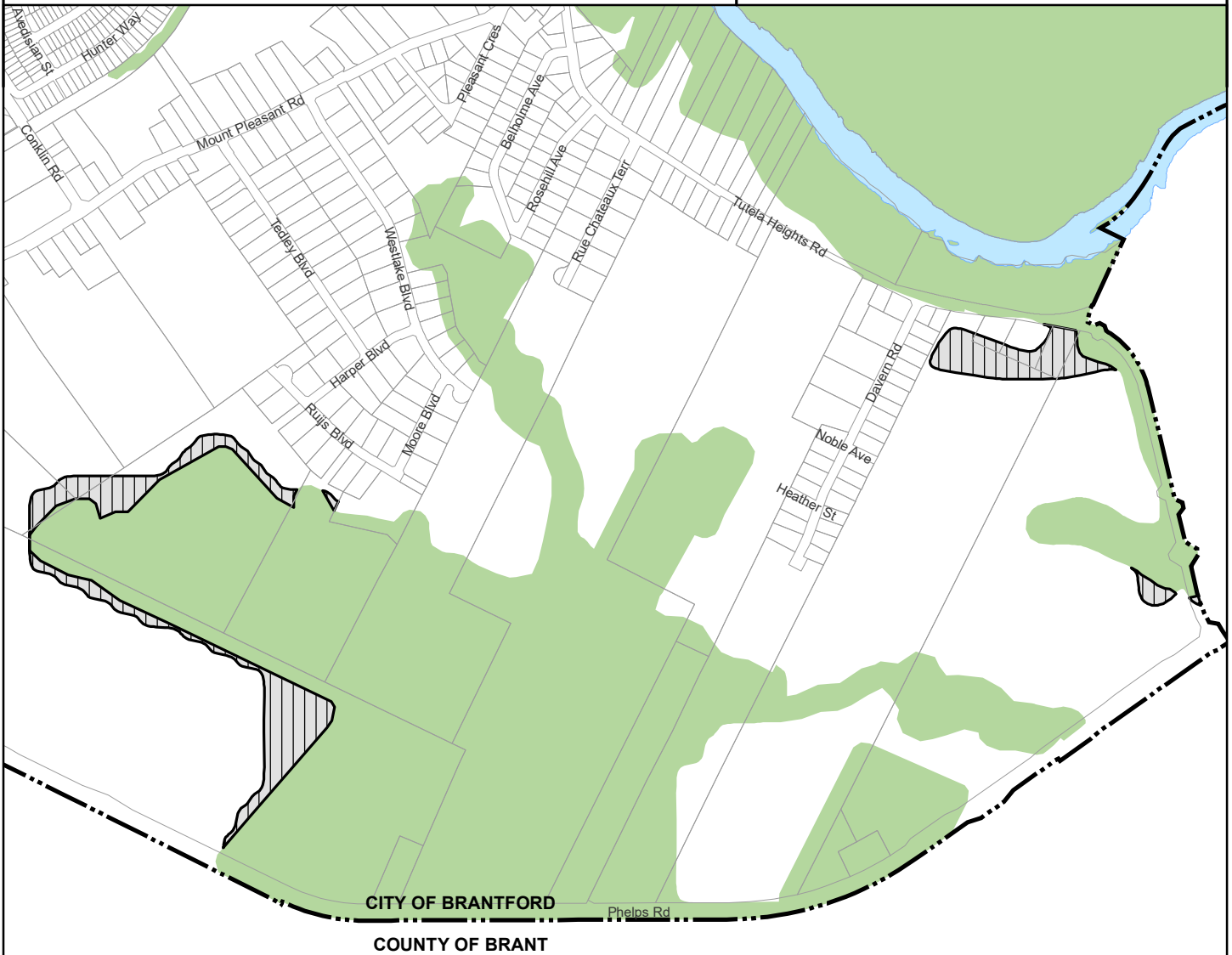
Scale: N.T.S.

PASSED

MAYOR

CLERK

Note: This schedule forms part of Amendment No. 5 to the Official Plan for the City of Brantford and must be read in conjunction with the written text.



Changes to Official Plan Schedule 4 - Designated Greenfield Area Structure:



Land affected by this amendment changed from CORE NATURAL AREAS DESIGNATION to INTENSIFICATION CORRIDOR DESIGNATION



Existing Core Natural Areas Designation to remain



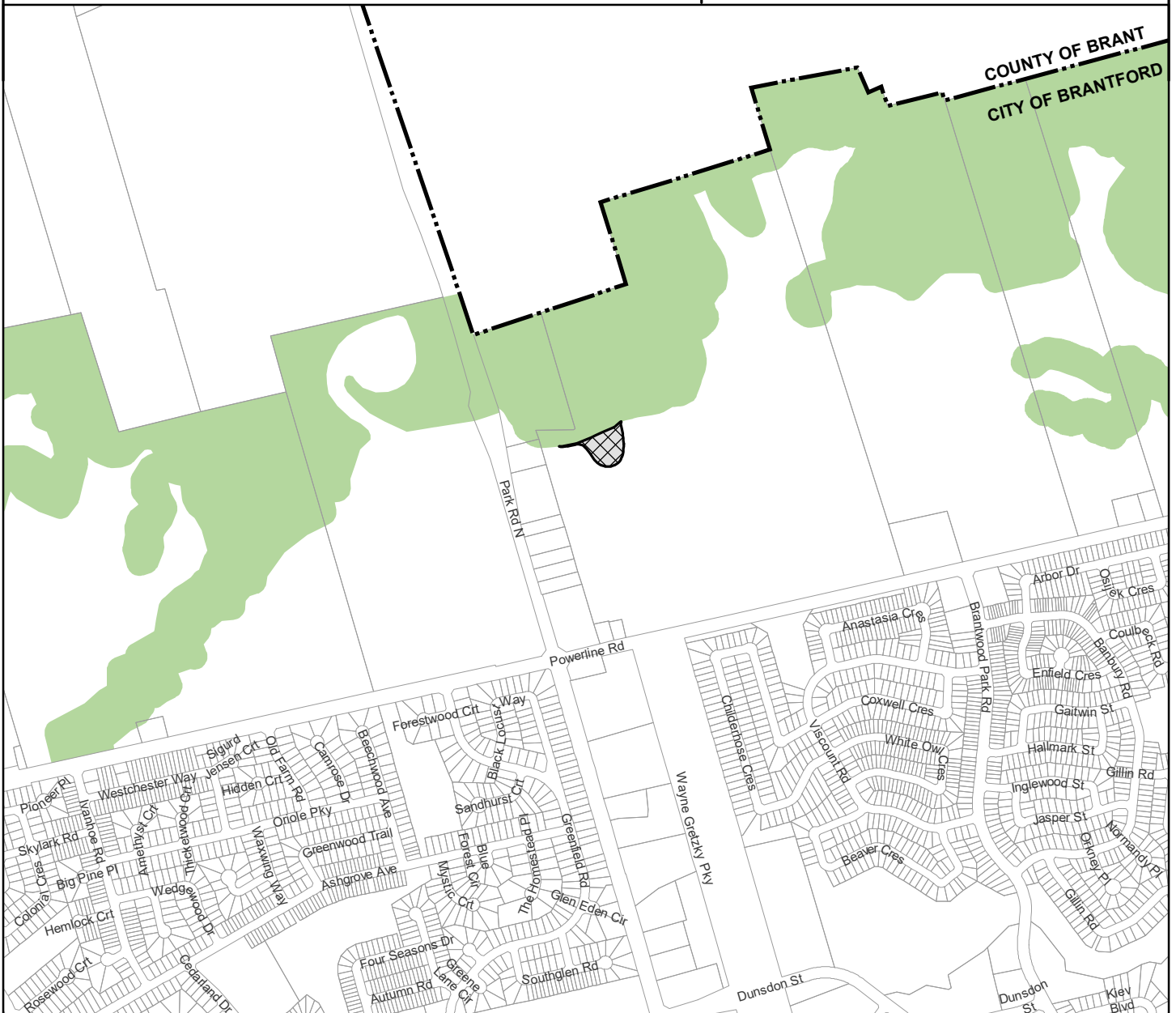
Scale: N.T.S.

PASSED




MAYOR

CLERK

Note: This schedule forms part of Amendment No. 5 to the Official Plan for the City of Brantford and must be read in conjunction with the written text.



Changes to Official Plan Schedule 4 - Designated Greenfield Area Structure:

-  Land affected by this amendment changed from CORE NATURAL AREAS DESIGNATION to RESIDENTIAL DESIGNATION
-  Land affected by this amendment changed from CORE NATURAL AREAS DESIGNATION to GENERAL EMPLOYMENT DESIGNATION
-  Existing Core Natural Areas Designation to remain



Scale: N.T.S.

PASSED






MAYOR

CLERK

Note: This schedule forms part of Amendment No. 5 to the Official Plan for the City of Brantford and must be read in conjunction with the written text.



Changes to Official Plan Schedule 6 - Natural Heritage System:

-  Land affected by this amendment removed from CORE NATURAL AREAS DESIGNATION and GROWTH PLAN NATURAL HERITAGE SYSTEM
-  ADJACENT LANDS OVERLAY (90 m) removed by this amendment
-  ADJACENT LANDS OVERLAY (90 m) added by this amendment
-  Existing Adjacent lands Overlay (90 m) to remain
-  Existing Core Natural Areas Designation to remain



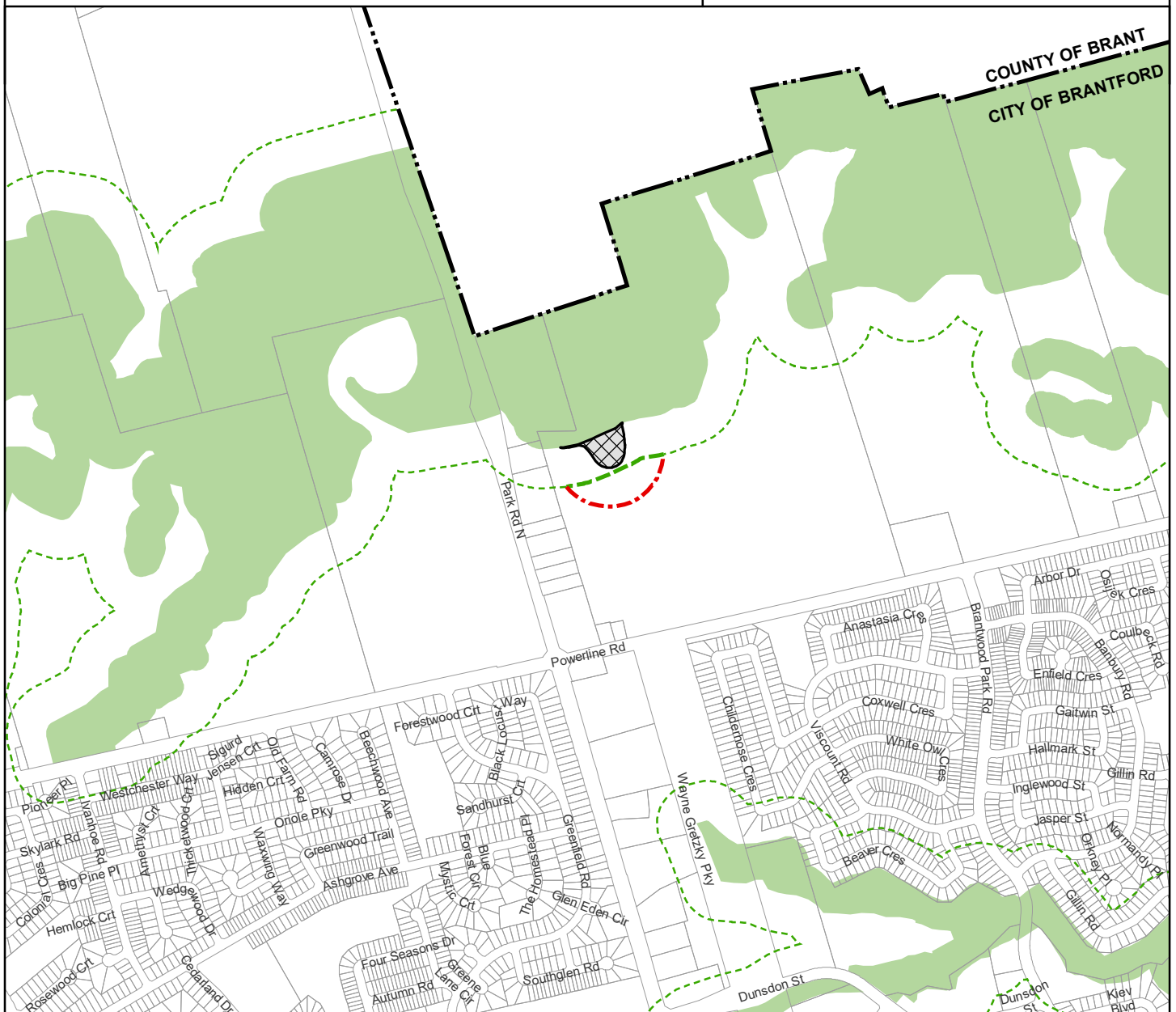
Scale: N.T.S.

PASSED






MAYOR

CLERK

Note: This schedule forms part of Amendment No. 5 to the Official Plan for the City of Brantford and must be read in conjunction with the written text.



Changes to Official Plan Schedule 6 - Natural Heritage System:

-  Land affected by this amendment removed from CORE NATURAL AREAS DESIGNATION and GROWTH PLAN NATURAL HERITAGE SYSTEM
-  ADJACENT LANDS OVERLAY (90 m) removed by this amendment
-  ADJACENT LANDS OVERLAY (90 m) added by this amendment
-  Existing Adjacent lands Overlay (90 m) to remain
-  Existing Core Natural Areas Designation to remain



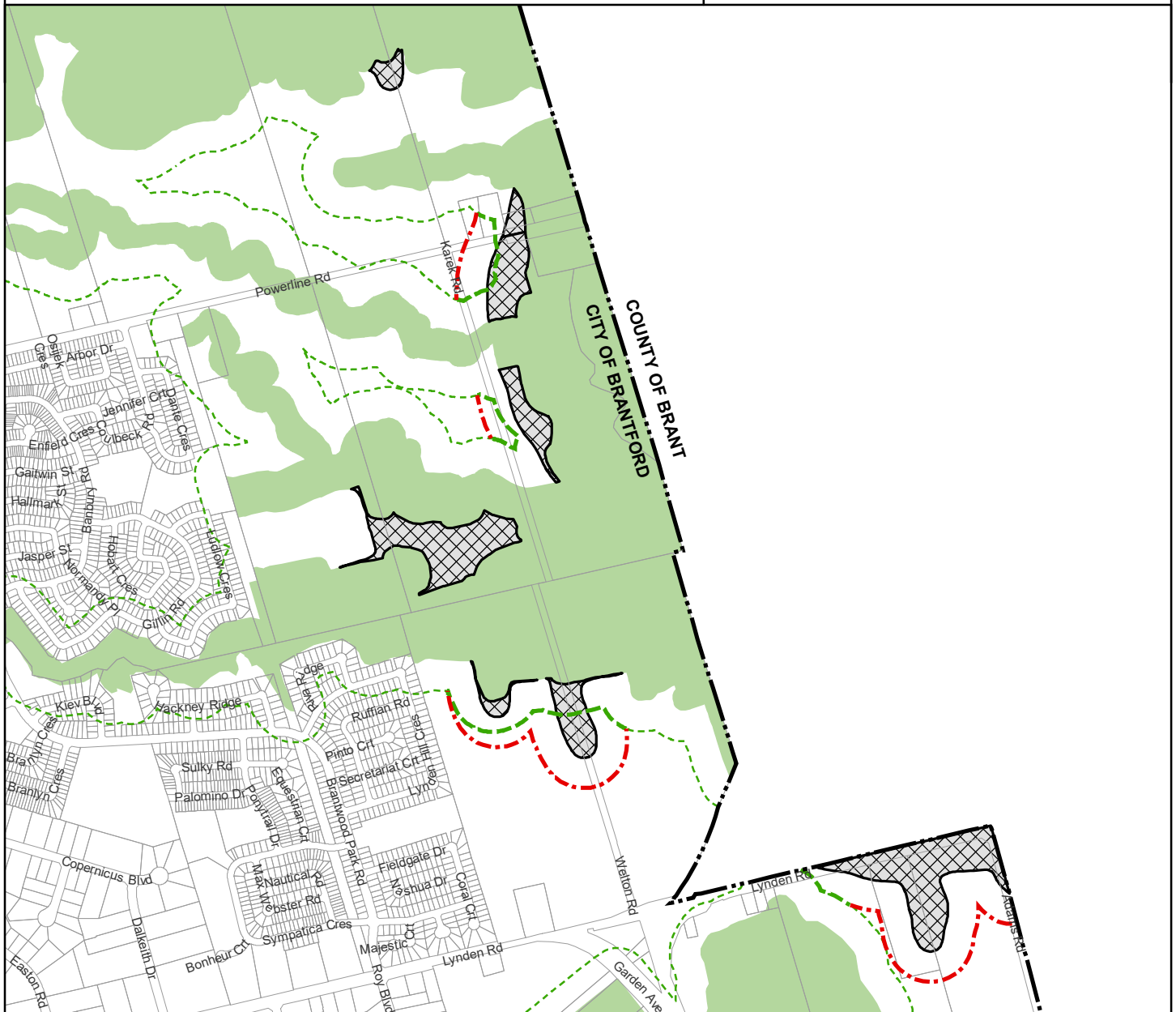
Scale: N.T.S.

PASSED






MAYOR

CLERK

Note: This schedule forms part of Amendment No. 5 to the Official Plan for the City of Brantford and must be read in conjunction with the written text.



Changes to Official Plan Schedule 6 - Natural Heritage System:

-  Land affected by this amendment removed from CORE NATURAL AREAS DESIGNATION and GROWTH PLAN NATURAL HERITAGE SYSTEM
-  ADJACENT LANDS OVERLAY (90 m) removed by this amendment
-  ADJACENT LANDS OVERLAY (90 m) added by this amendment
-  Existing Adjacent lands Overlay (90 m) to remain
-  Existing Core Natural Areas Designation to remain



Scale: N.T.S.

PASSED

MAYOR

CLERK

Note: This schedule forms part of Amendment No. 5 to the Official Plan for the City of Brantford and must be read in conjunction with the written text.

