WINTER-CONTROL PATROL ROUTES

2019-2020 SEASON

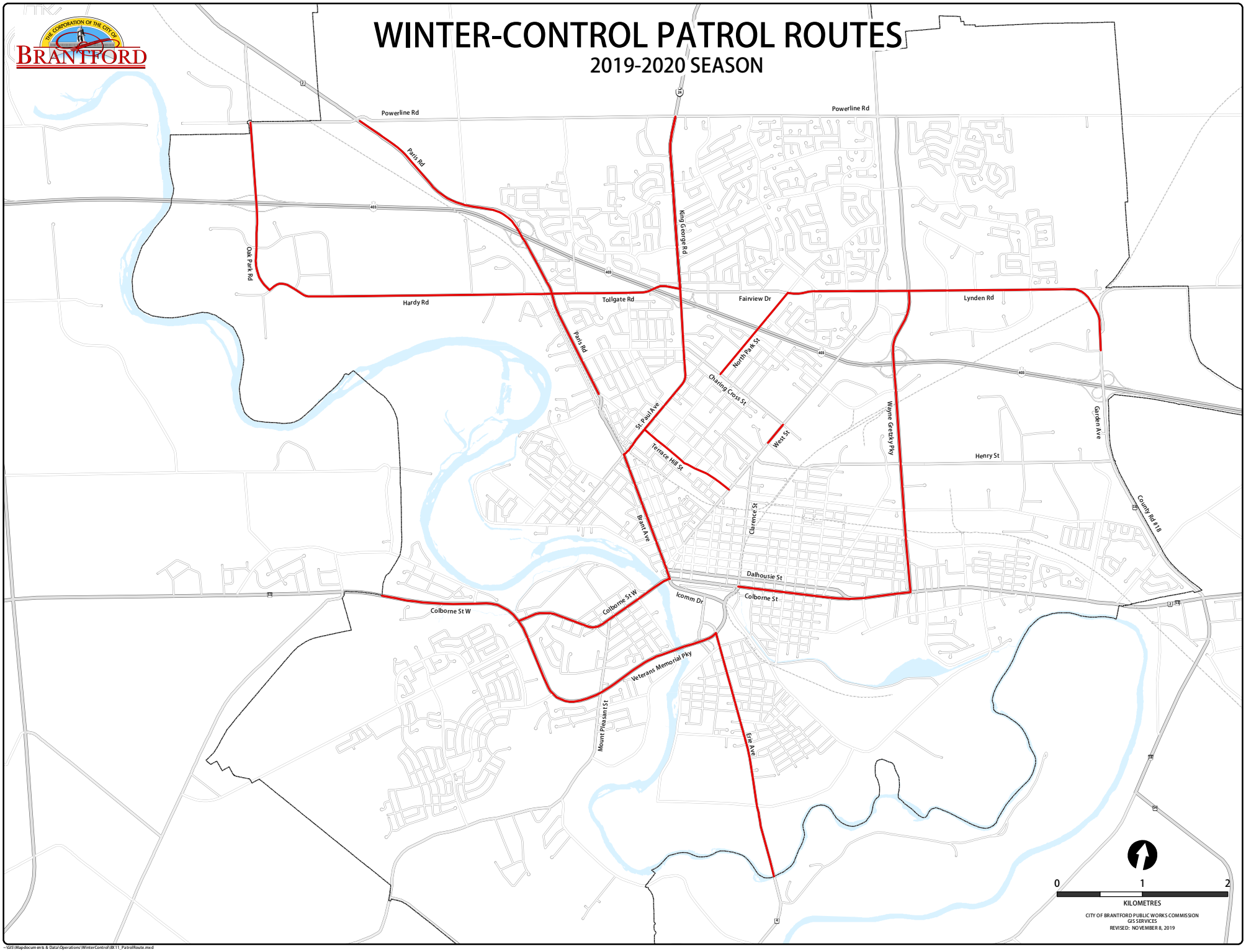

~\GIS\Mapdocuments & Data\Operations\WinterControl\8X11_PatrolRoute.mxd

RED 1

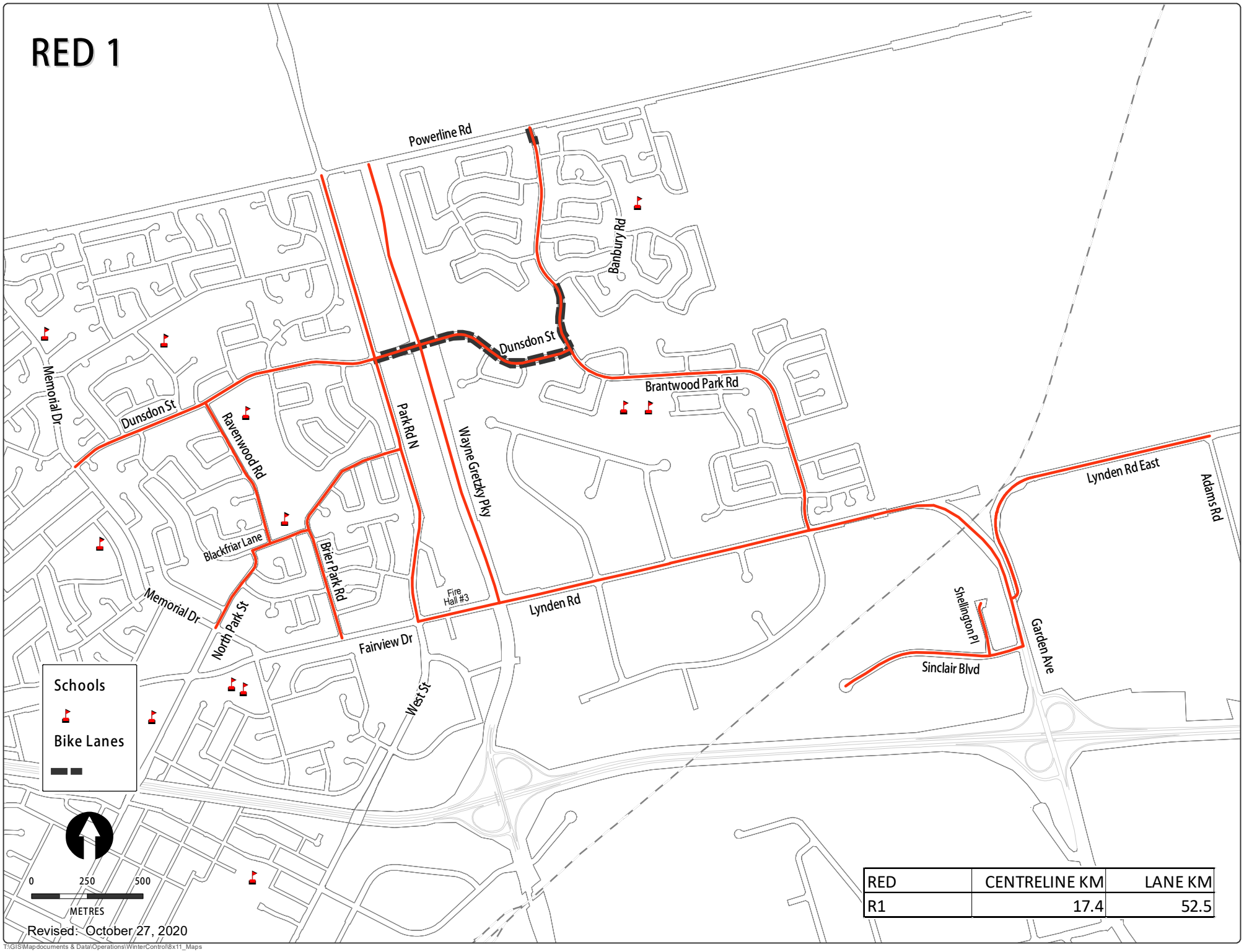

RED	CENTRELINE KM	LANE KM
R1	17.4	52.5

Revised: October 27, 2020

T:\GIS\Mapdocuments & Data\Operations\WinterControl\8x11_Maps

RED 2

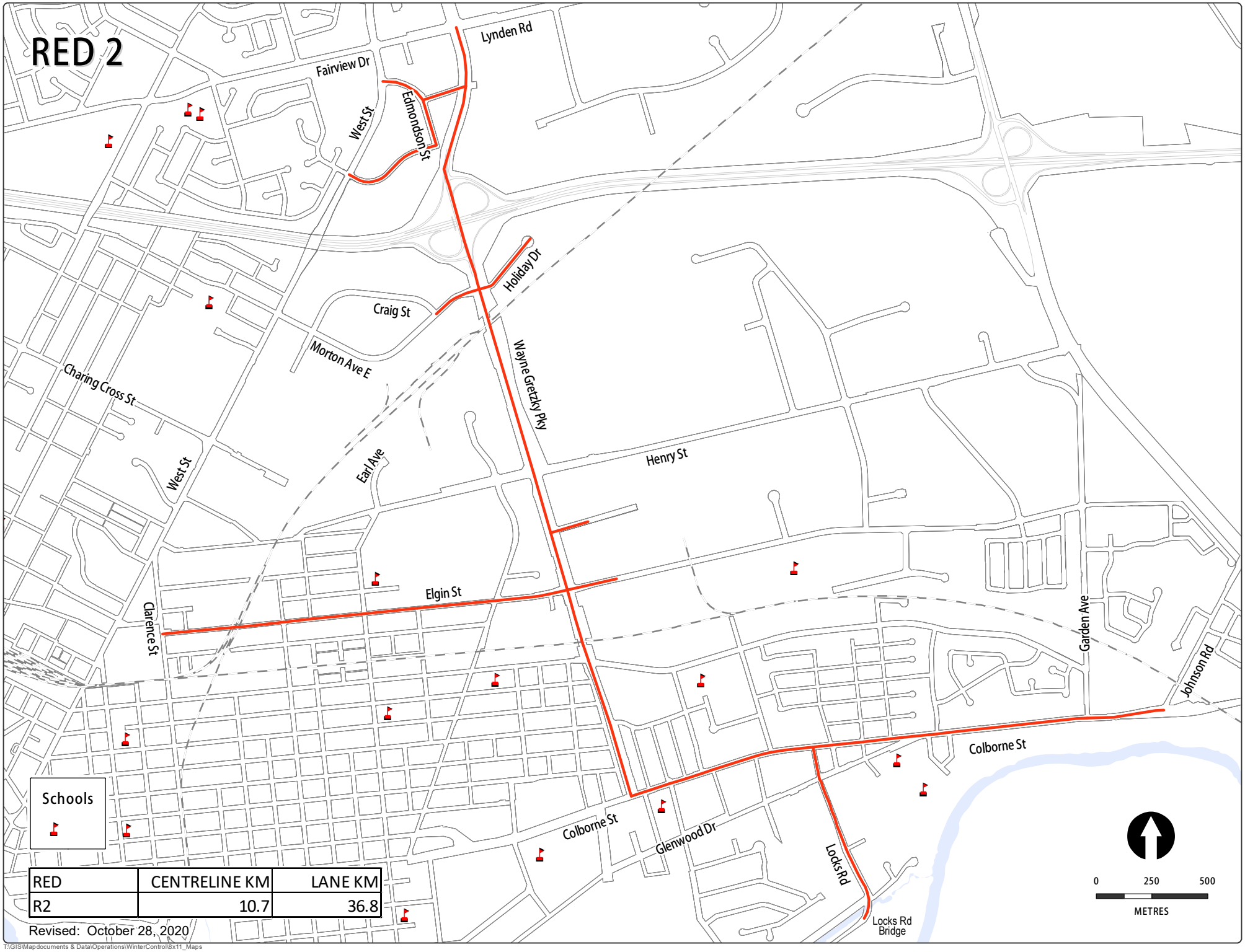

RED	CENTRELINE KM	LANE KM
R2	10.7	36.8

Revised: October 28, 2020

T:\GIS\Mapdocuments & Data\Operations\WinterControl\8x11_Maps

RED 3

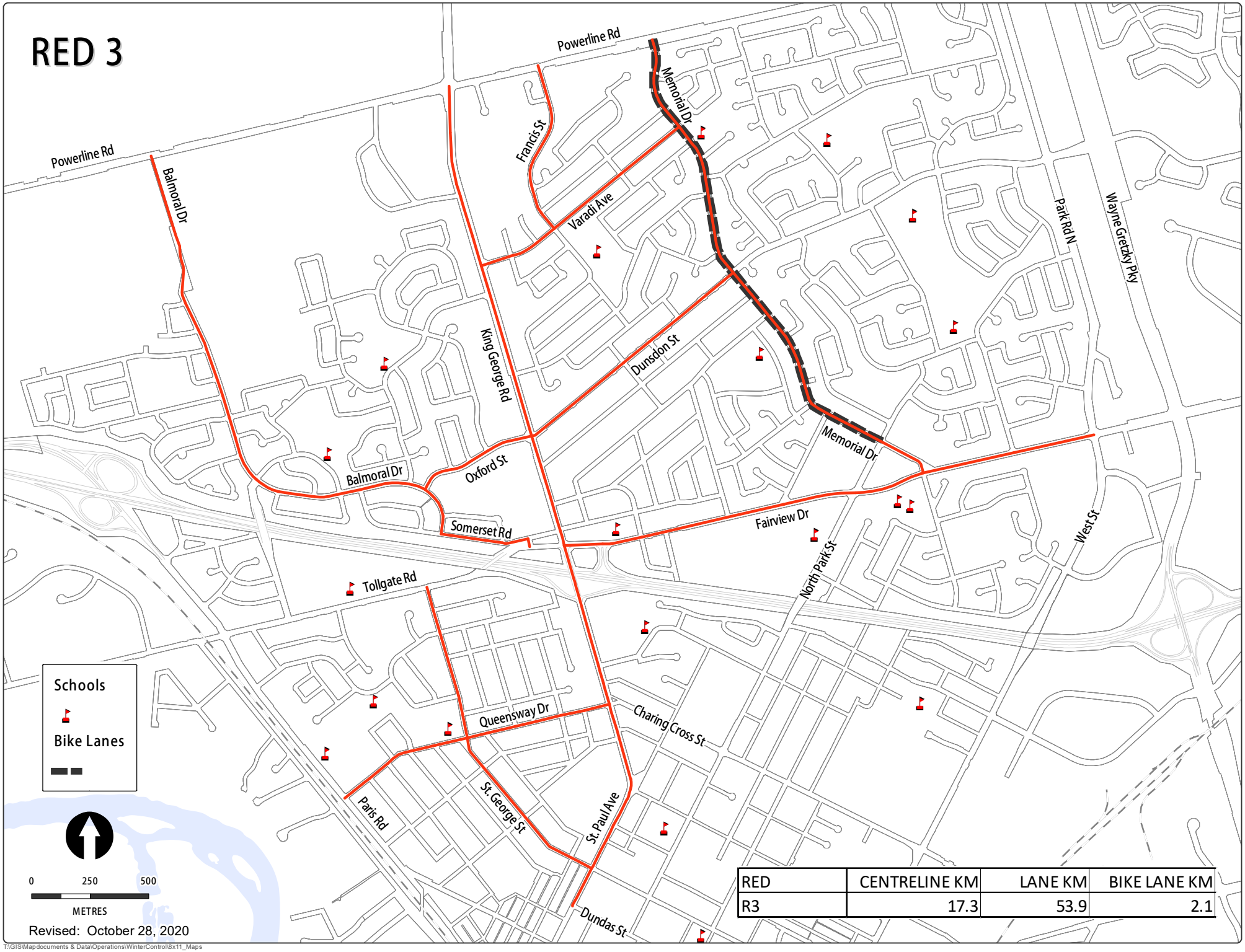

RED	CENTRELINE KM	LANE KM	BIKE LANE KM
R3	17.3	53.9	2.1

Revised: October 28, 2020

T:\GIS\Mapdocuments & Data\Operations\WinterControl\8x11_Maps

RED 4

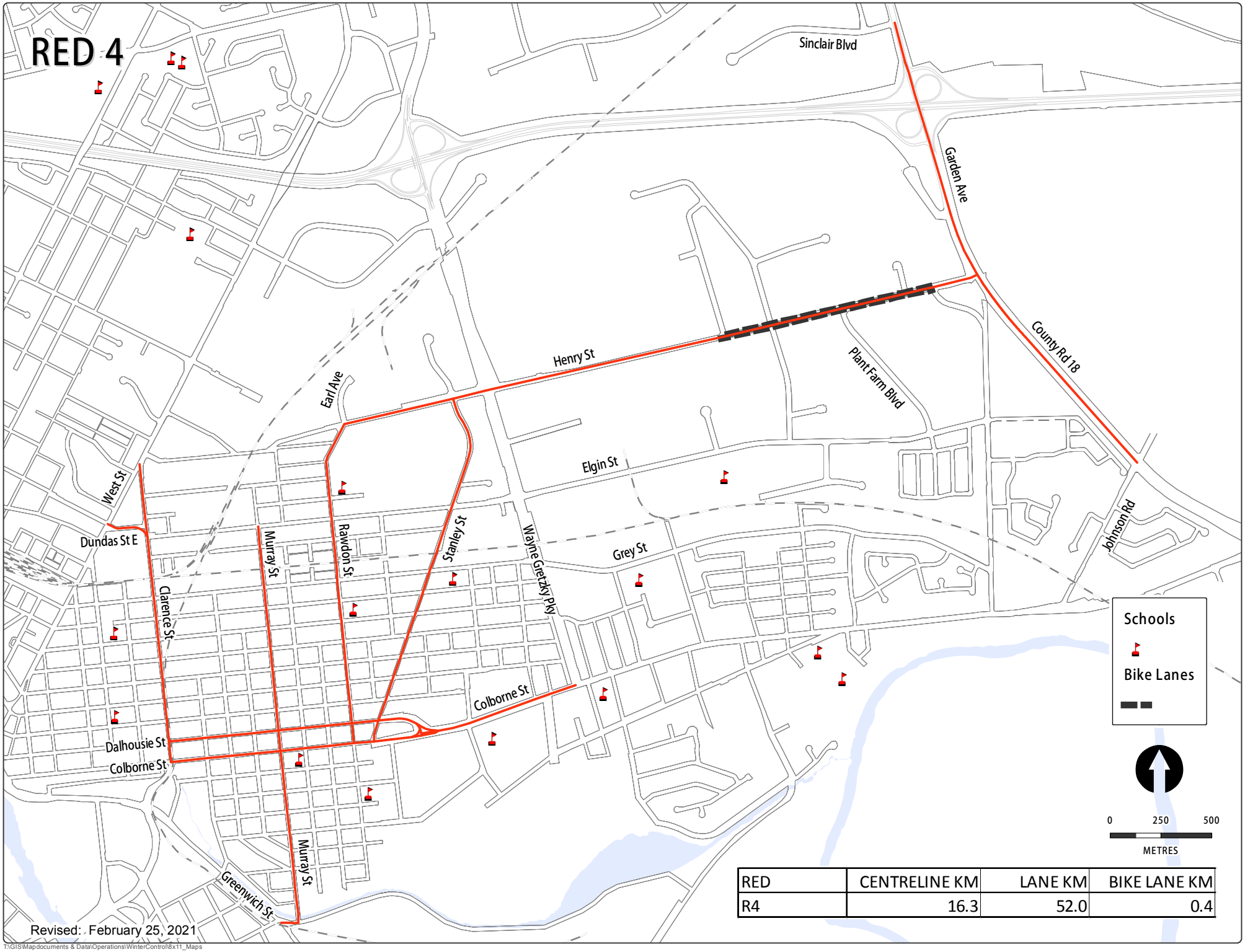

RED	CENTRELINE KM	LANE KM	BIKE LANE KM
R4	16.3	52.0	0.4

Revised: February 25, 2021

T:\GIS\Mapdocuments & Data\Operations\WinterControl\8x11_Maps

RED 5

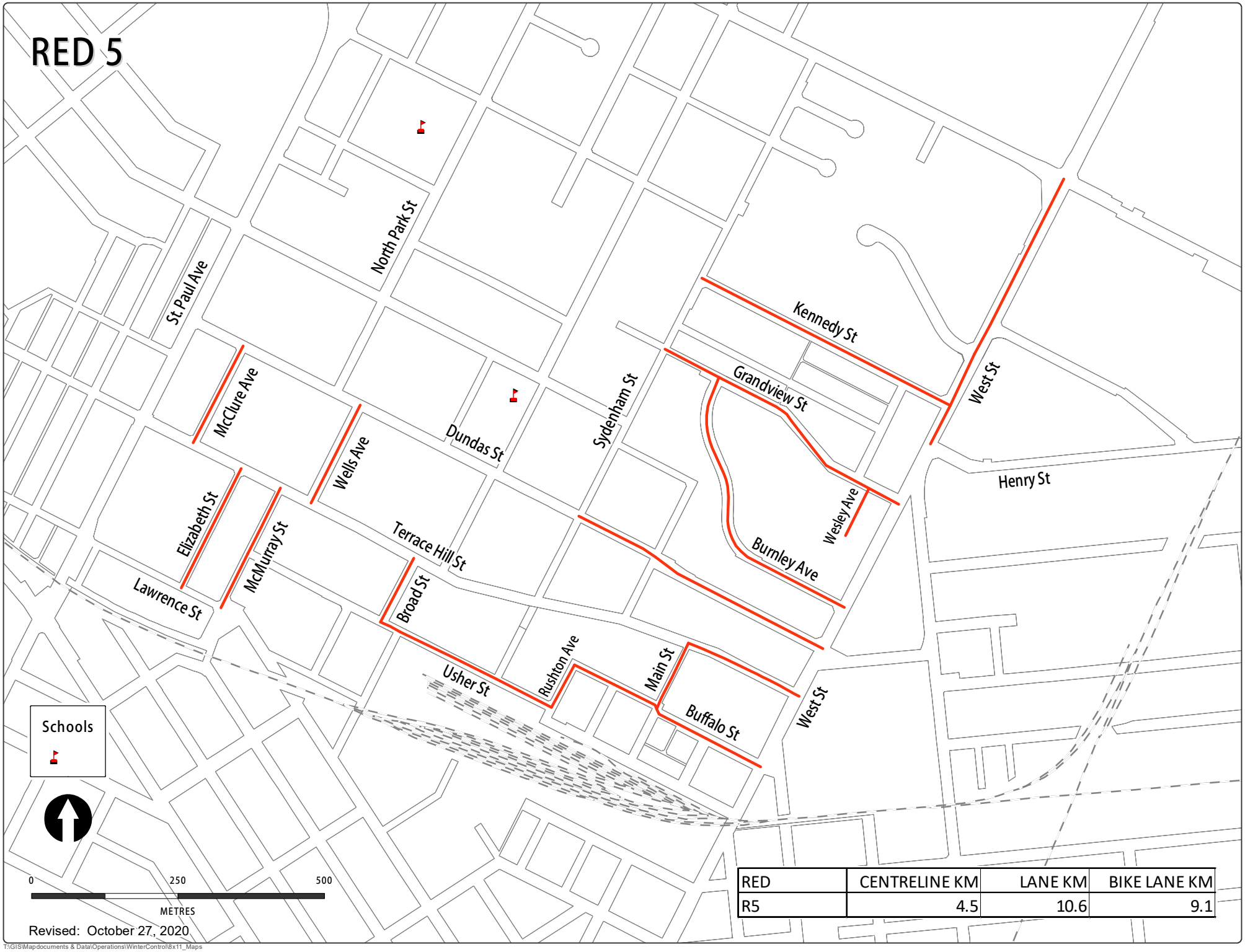

RED	CENTRELINE KM	LANE KM	BIKE LANE KM
R5	4.5	10.6	9.1

Revised: October 27, 2020

T:\GIS\Mapdocuments & Data\Operations\WinterControl\8x11_Maps

RED 6

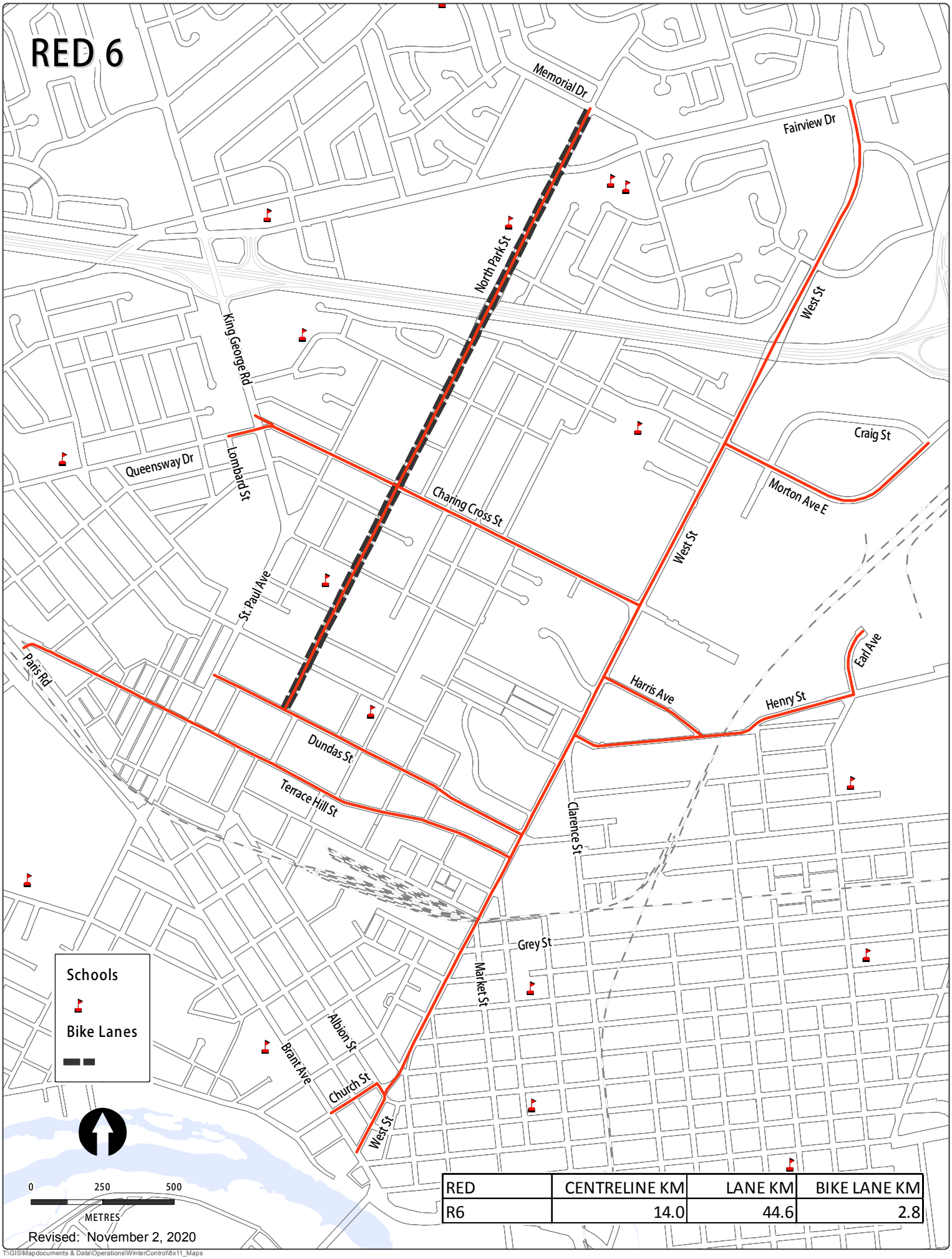

RED	CENTRELINE KM	LANE KM	BIKE LANE KM
R6	14.0	44.6	2.8

Revised: November 2, 2020

T:\GIS\Mapdocuments & Data\Operations\WinterControl\8x11_Maps

RED 7

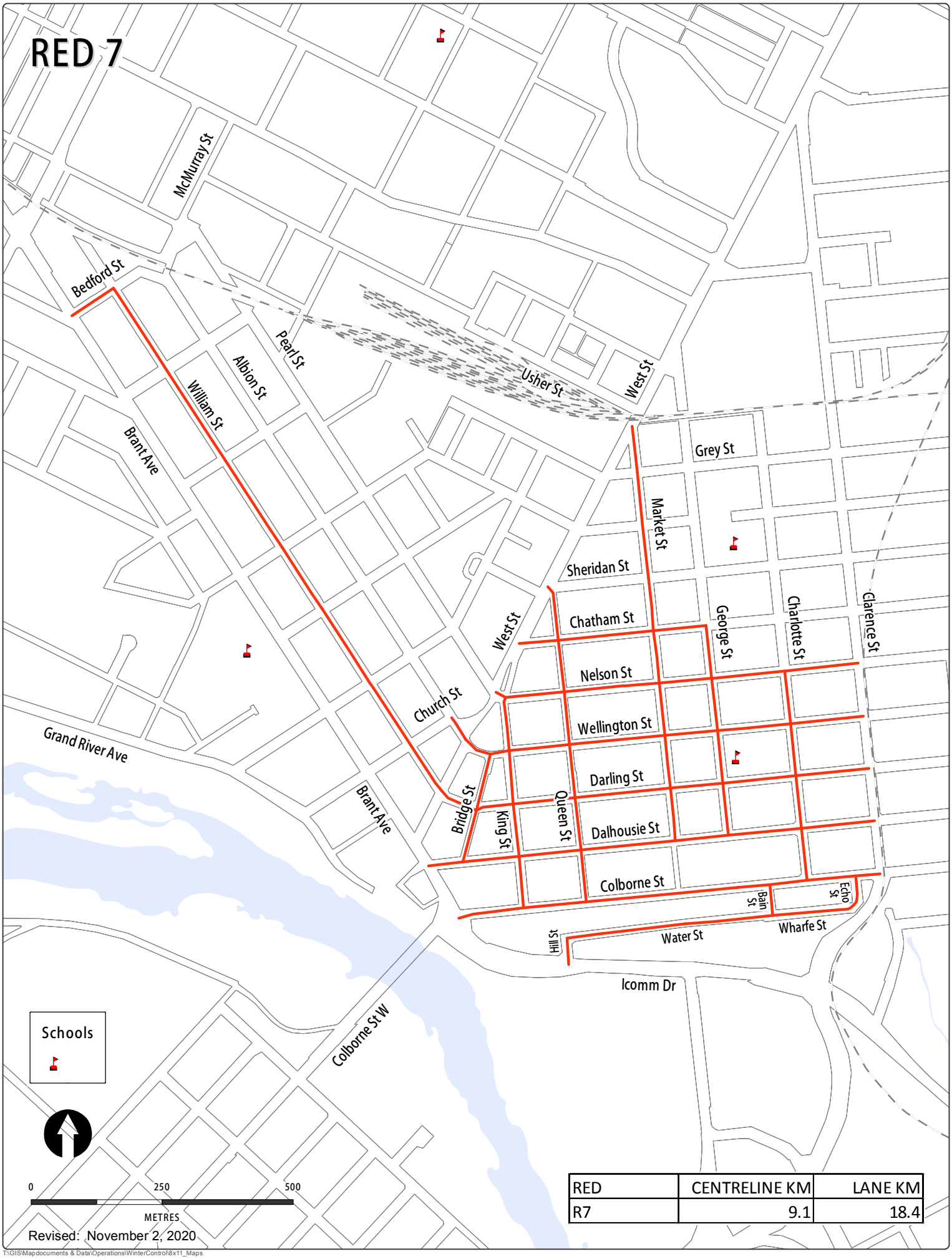

RED	CENTRELINE KM	LANE KM
R7	9.1	18.4

Revised: November 2, 2020

T:\GIS\Mapdocuments & Data\Operations\WinterControl\8x11_Maps

RED 8
CONTRACTOR

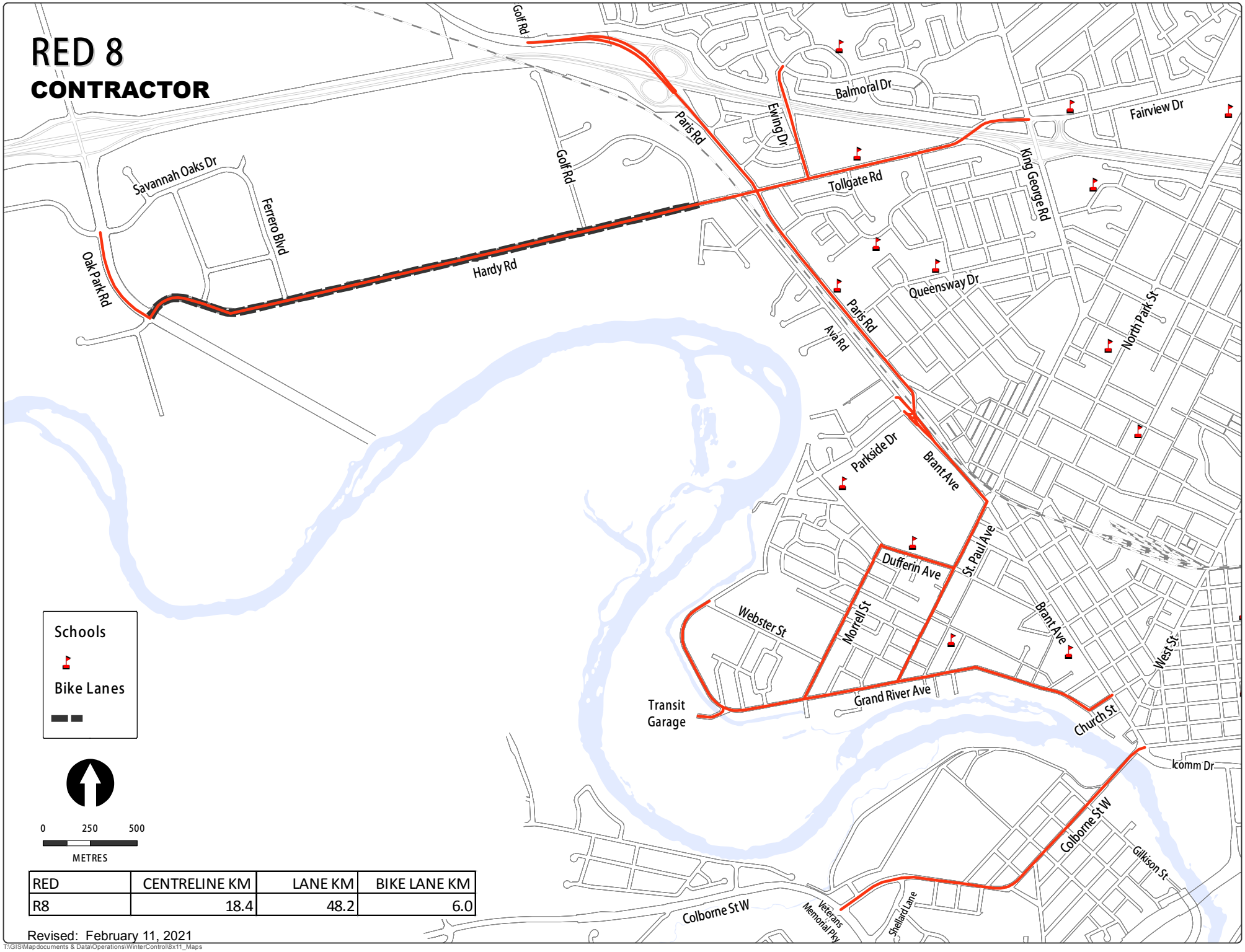

RED	CENTRELINE KM	LANE KM	BIKE LANE KM
R8	18.4	48.2	6.0

Revised: February 11, 2021

T:\GIS\Mapdocuments & Data\Operations\WinterControl\8x11_Maps

RED 9
CONTRACTOR

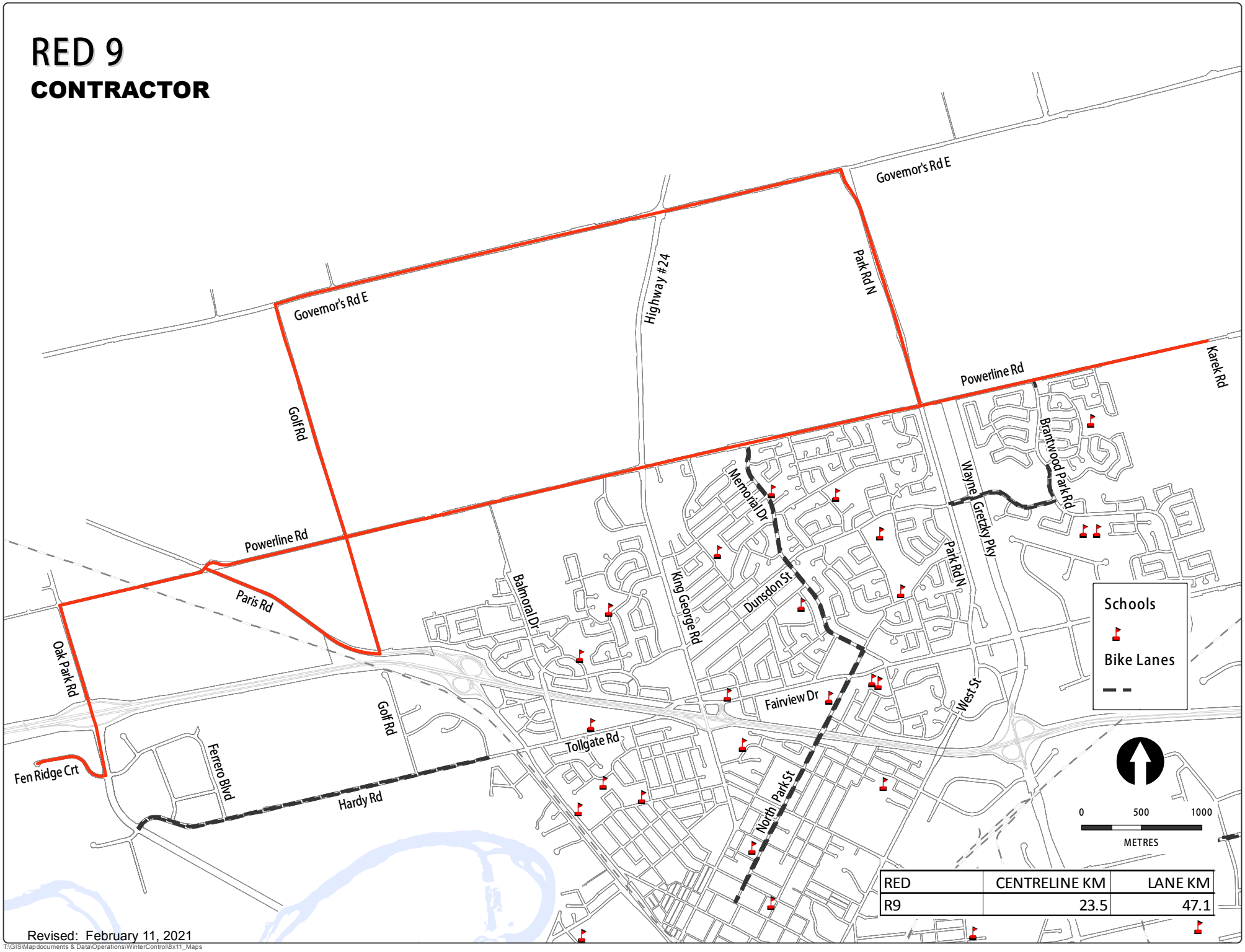

RED	CENTRELINE KM	LANE KM
R9	23.5	47.1

Revised: February 11, 2021

T:\GIS\Mapdocuments & Data\Operations\WinterControl\8x11_Maps

RED 10
CONTRACTOR

RED	CENTRELINE KM	LANE KM	BIKE LANE KM
R10	14.9	36.3	4.5

Revised: February 11, 2021

T:\GIS\Mapdocuments & Data\Operations\WinterControl\8x11_Maps

RED 11
CONTRACTOR

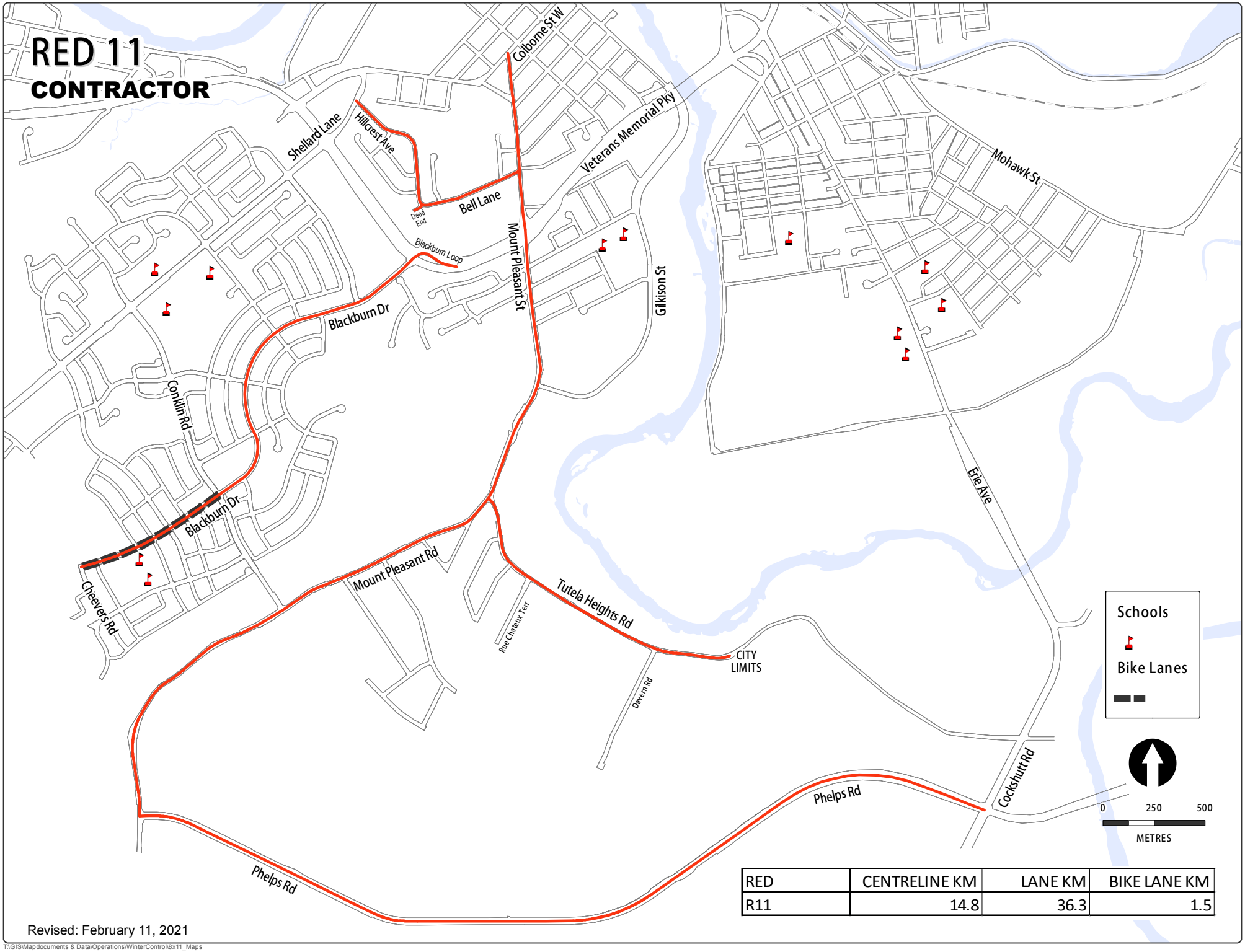

RED	CENTRELINE KM	LANE KM	BIKE LANE KM
R11	14.8	36.3	1.5

Revised: February 11, 2021

T:\GIS\Mapdocuments & Data\Operations\WinterControl\8x11_Maps

RED 12
CONTRACTOR

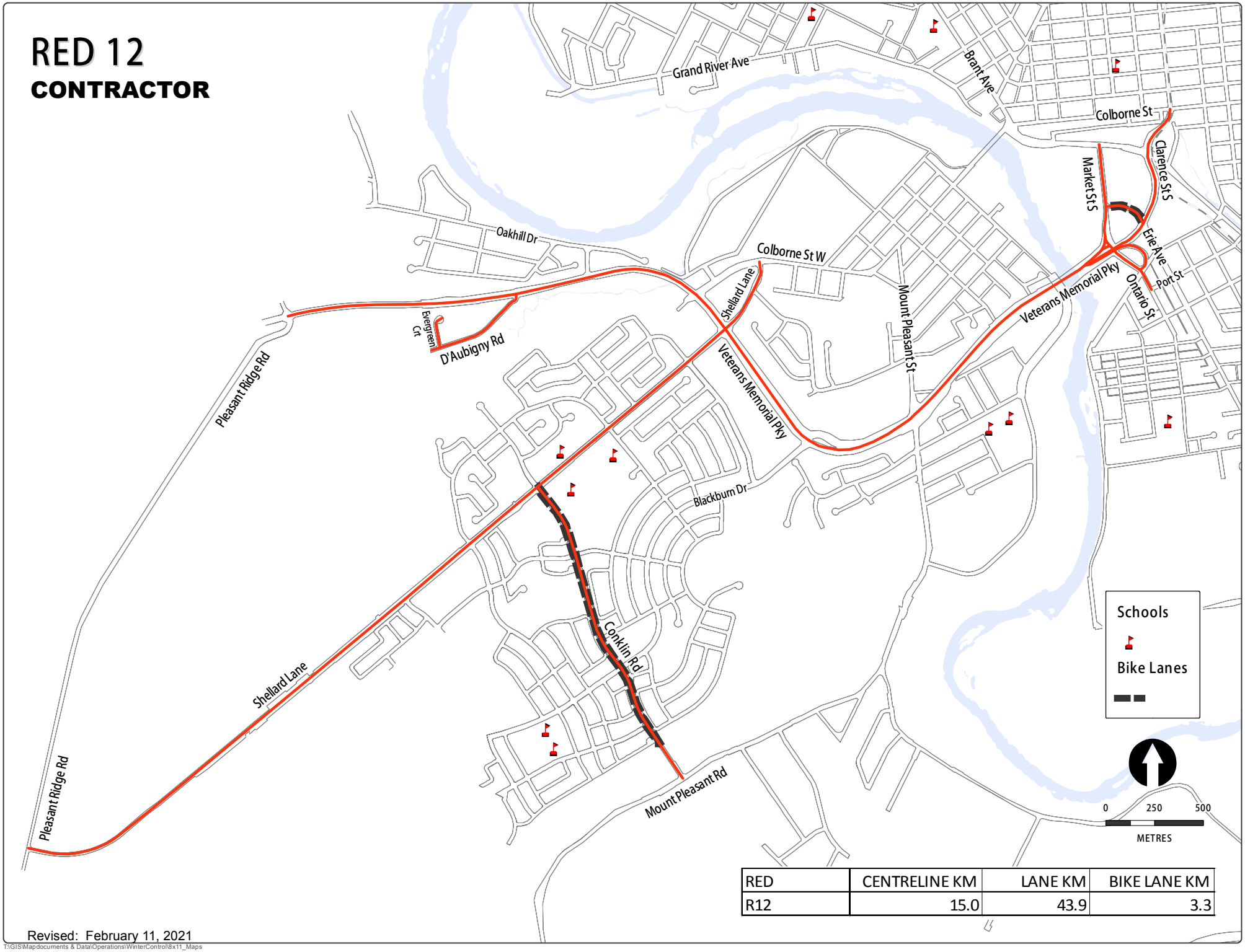

RED	CENTRELINE KM	LANE KM	BIKE LANE KM
R12	15.0	43.9	3.3

Revised: February 11, 2021

T:\GIS\Mapdocuments & Data\Operations\WinterControl\8x11_Maps

BLUE 1

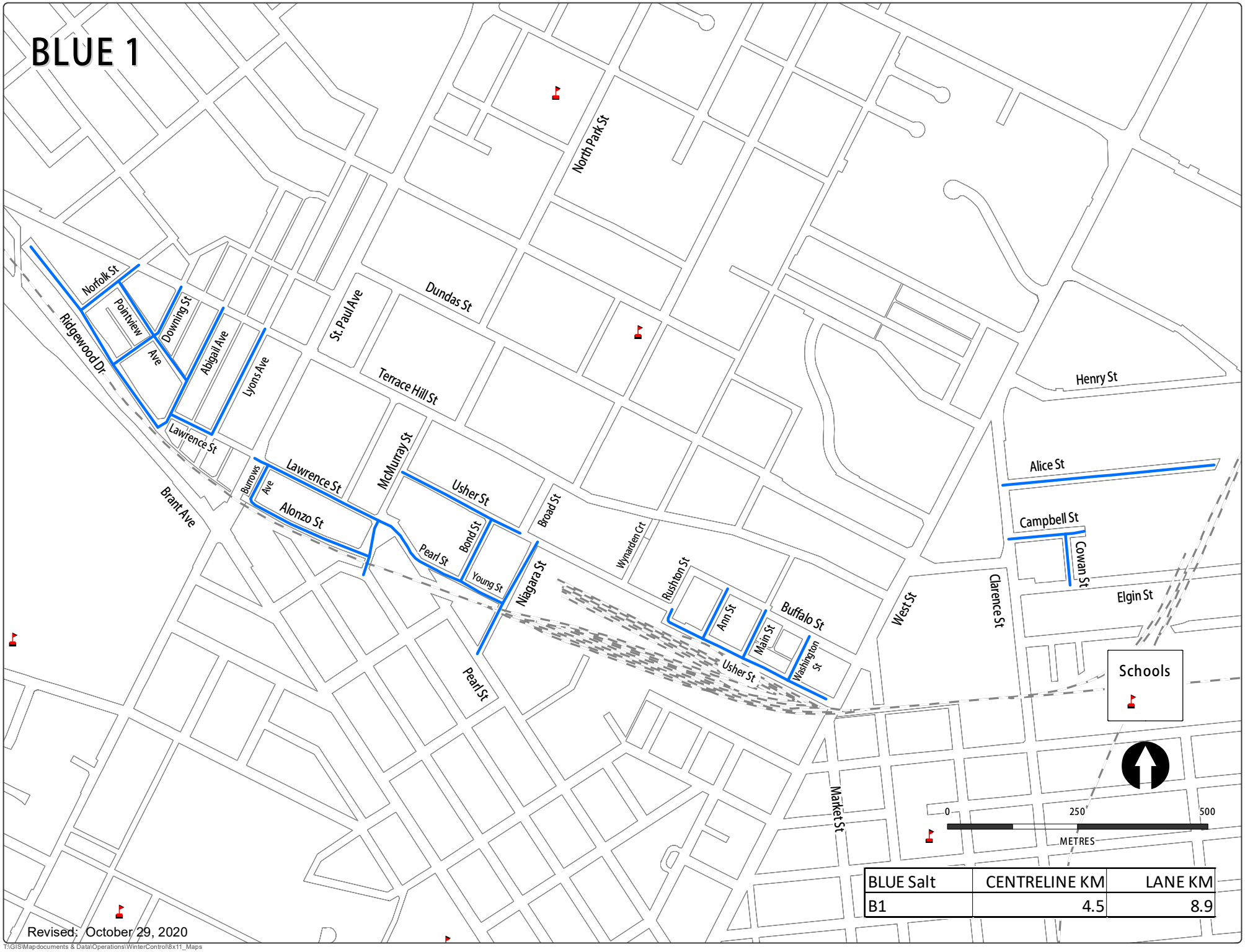

BLUE Salt	CENTRELINE KM	LANE KM
B1	4.5	8.9

Revised: October 29, 2020

T:\GIS\Mapdocuments & Data\Operations\WinterControl\8x11_Maps

BLUE 2

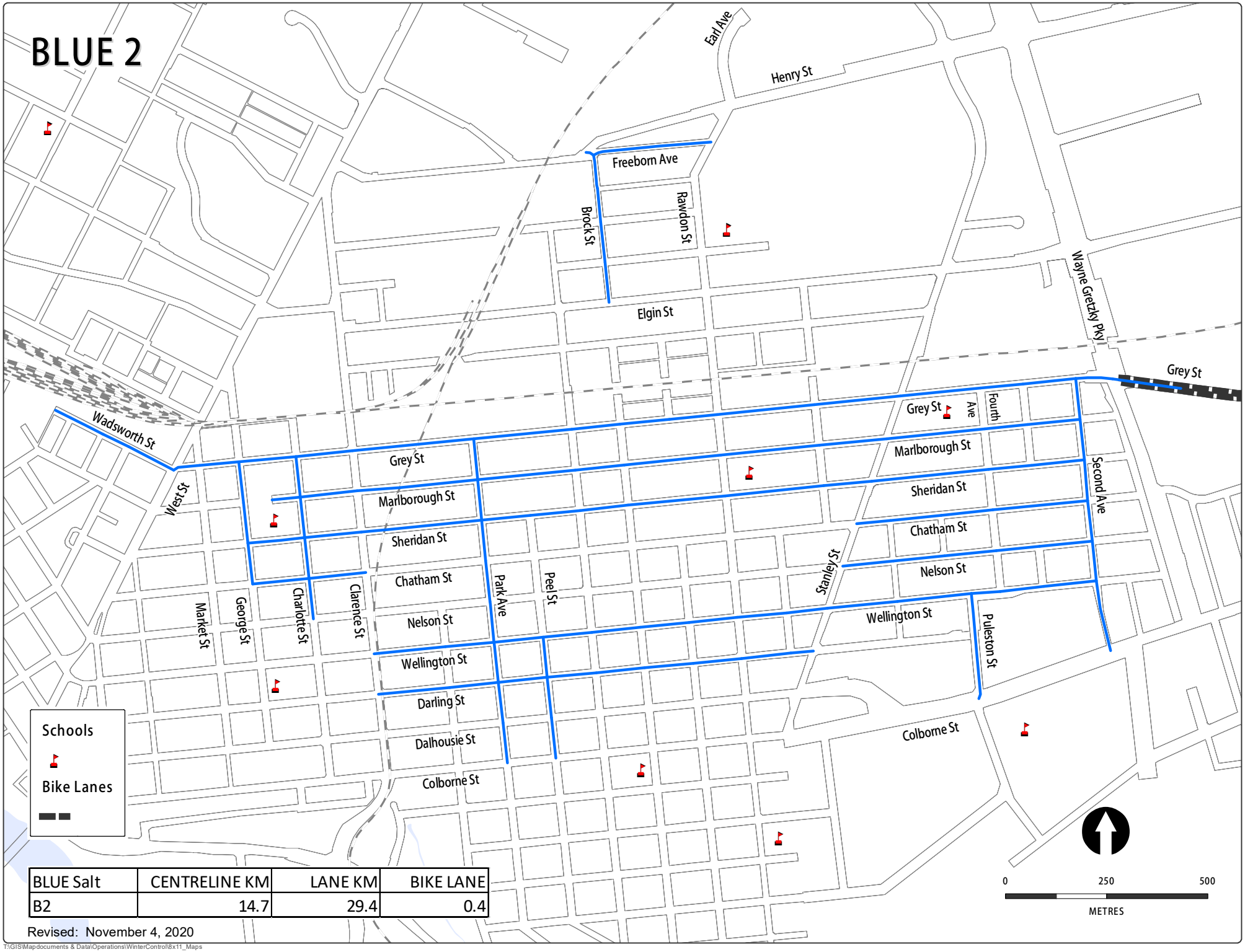

BLUE Salt	CENTRELINE KM	LANE KM	BIKE LANE
B2	14.7	29.4	0.4

Revised: November 4, 2020

T:\GIS\Mapdocuments & Data\Operations\WinterControl\8x11_Maps

BLUE 3

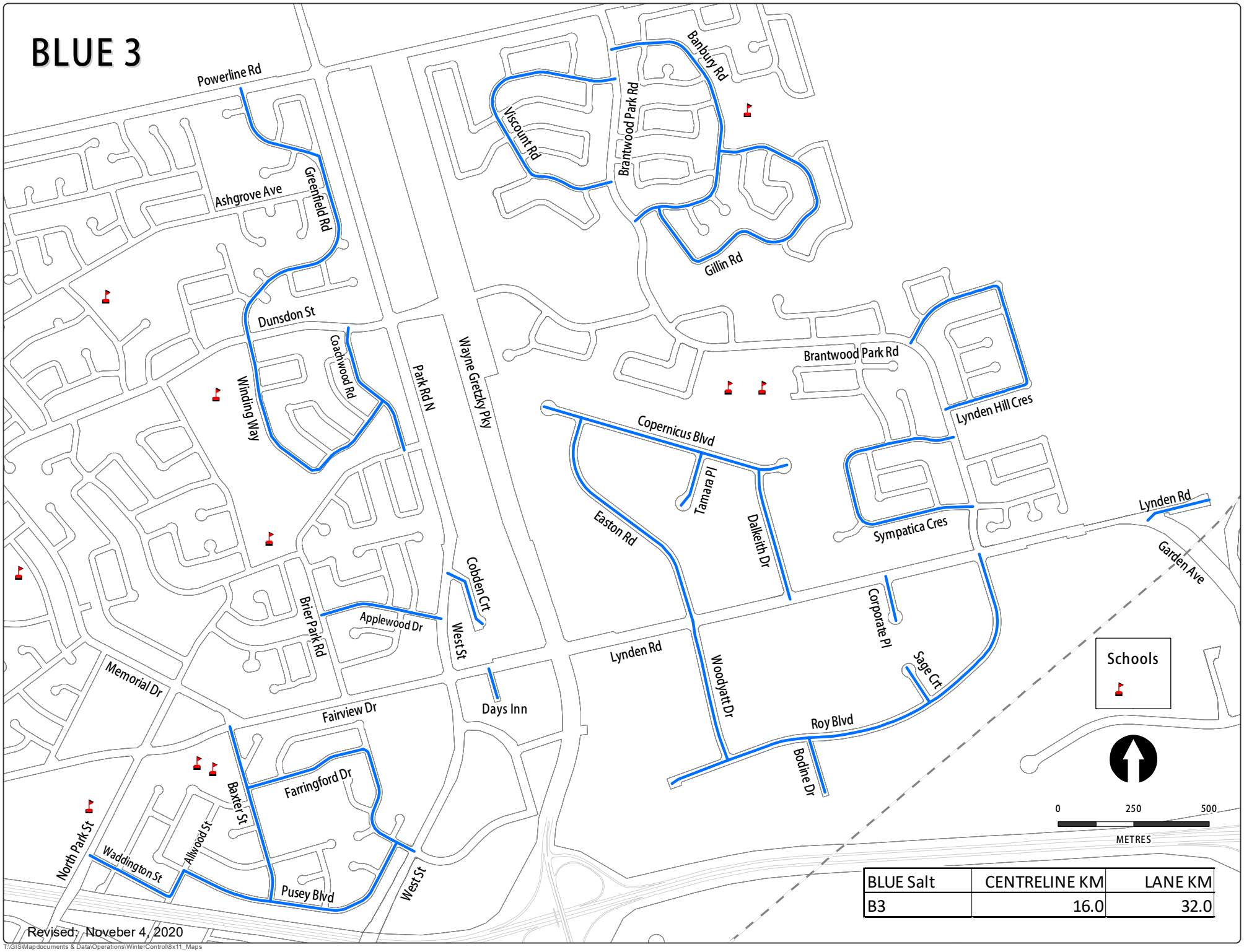

BLUE Salt	CENTRELINE KM	LANE KM
B3	16.0	32.0

Revised: Noveber 4, 2020

T:\GIS\Mapdocuments & Data\Operations\WinterControl\8x11_Maps

BLUE 4

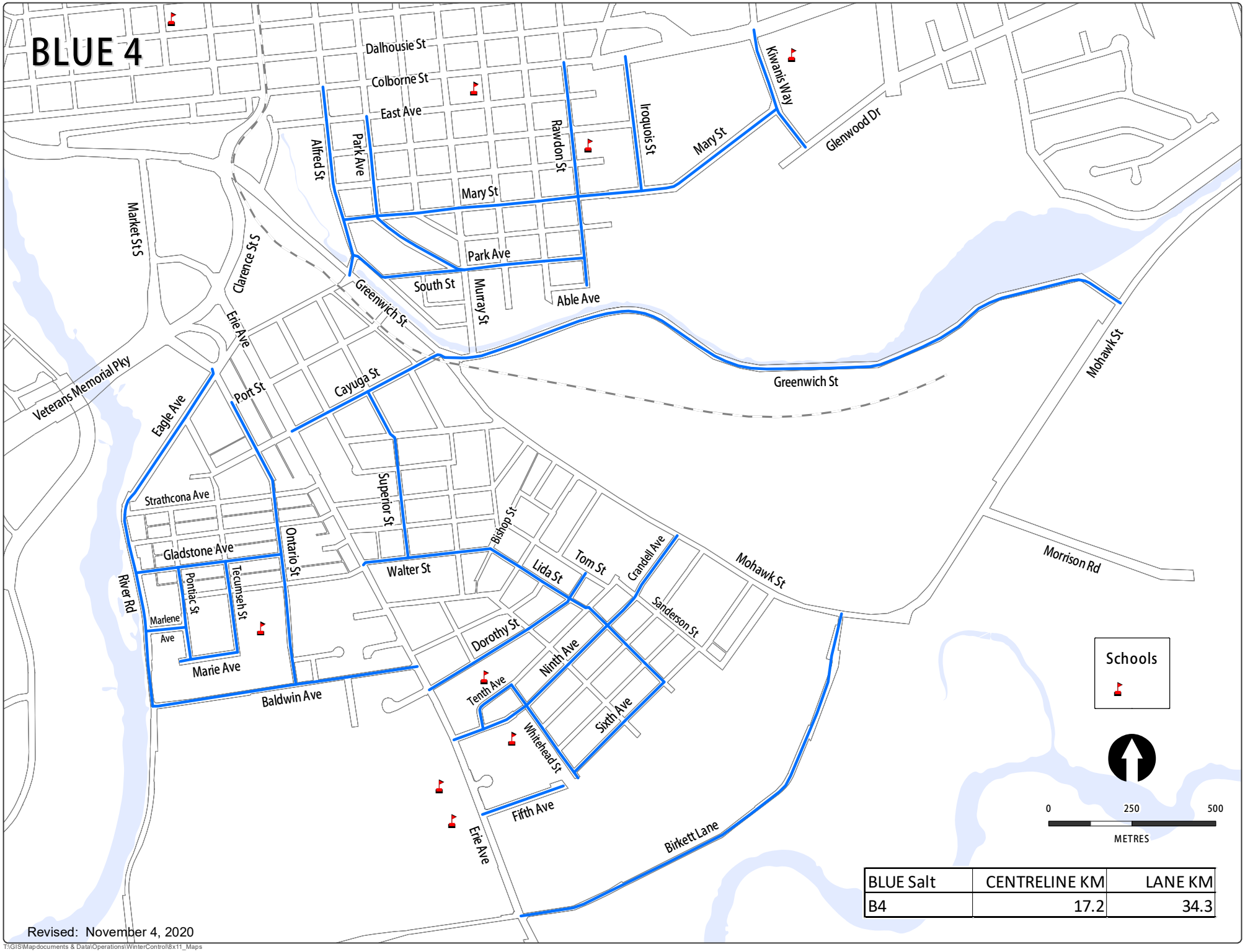

BLUE Salt	CENTRELINE KM	LANE KM
B4	17.2	34.3

Revised: November 4, 2020

T:\GIS\Mapdocuments & Data\Operations\WinterControl\8x11_Maps

BLUE 5

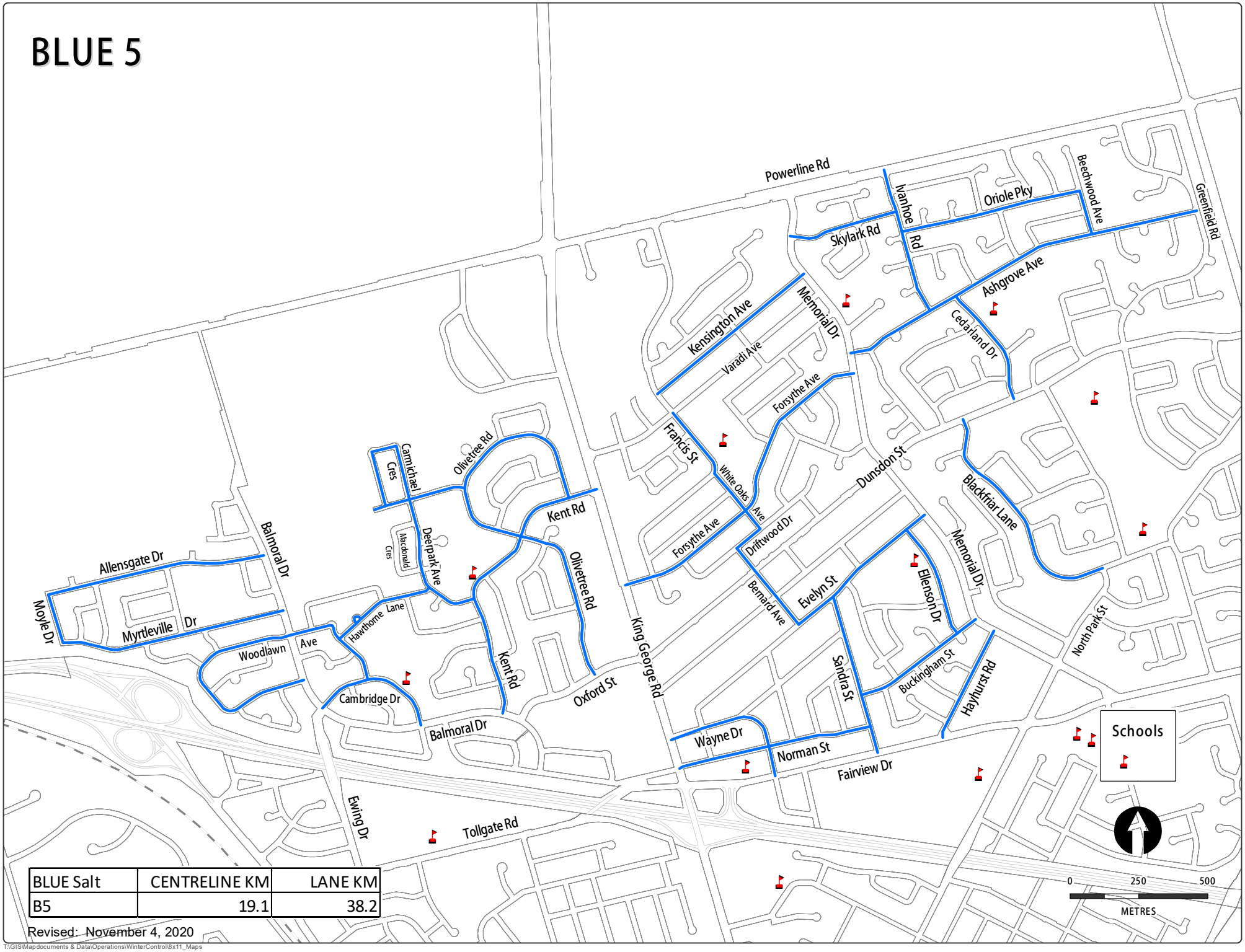

BLUE Salt	CENTRELINE KM	LANE KM
B5	19.1	38.2

Revised: November 4, 2020

T:\GIS\Mapdocuments & Data\Operations\WinterControl\8x11_Maps

BLUE 6

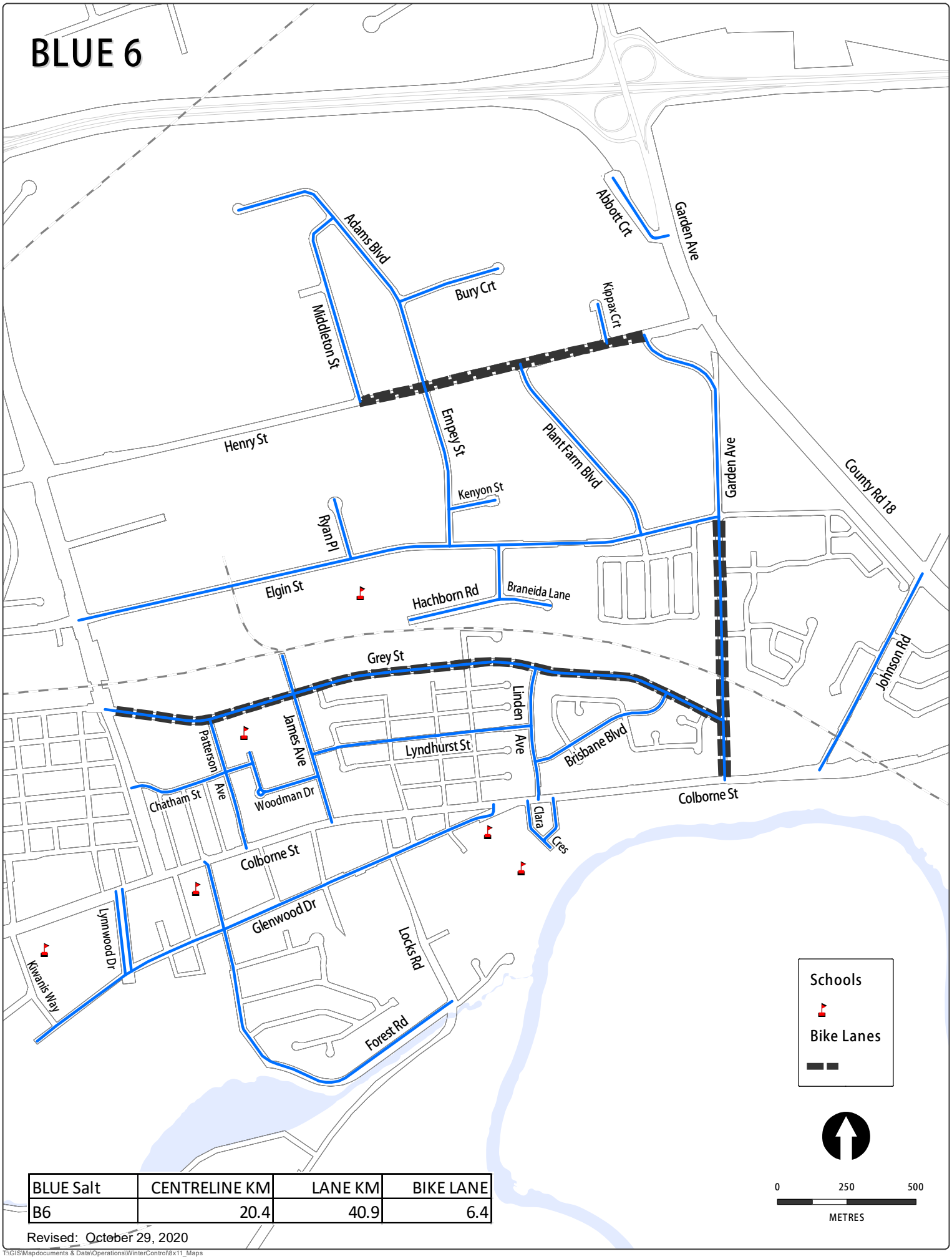

BLUE Salt	CENTRELINE KM	LANE KM	BIKE LANE
B6	20.4	40.9	6.4

Revised: October 29, 2020

T:\GIS\Mapdocuments & Data\Operations\WinterControl\8x11_Maps

BLUE 7

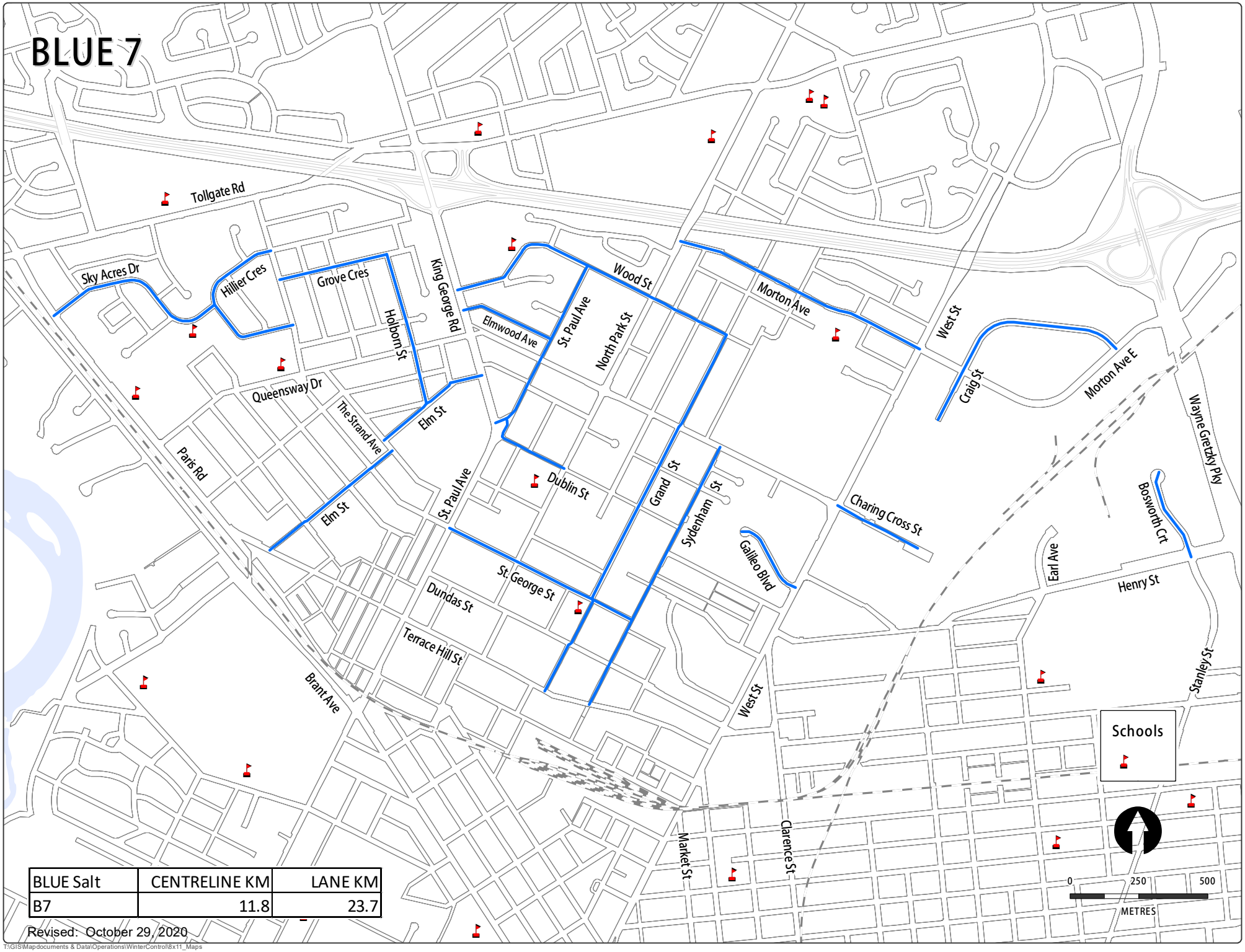

BLUE Salt	CENTRELINE KM	LANE KM
B7	11.8	23.7

Revised: October 29, 2020

T:\GIS\Mapdocuments & Data\Operations\WinterControl\8x11_Maps

BLUE 8
CONTRACTOR

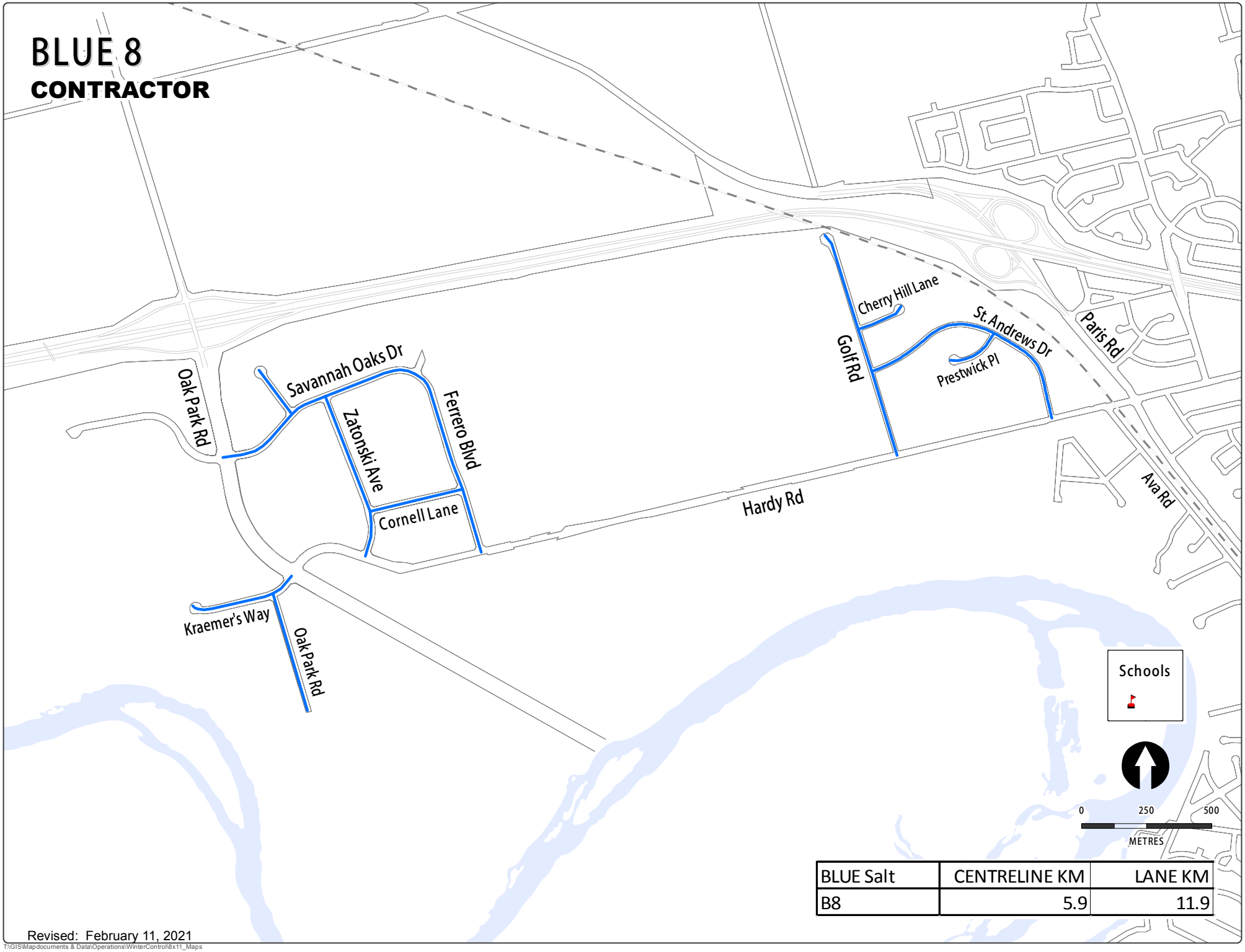

BLUE Salt	CENTRELINE KM	LANE KM
B8	5.9	11.9

Revised: February 11, 2021

T:\GIS\Mapdocuments & Data\Operations\WinterControl\8x11_Maps

BLUE 9
CONTRACTOR

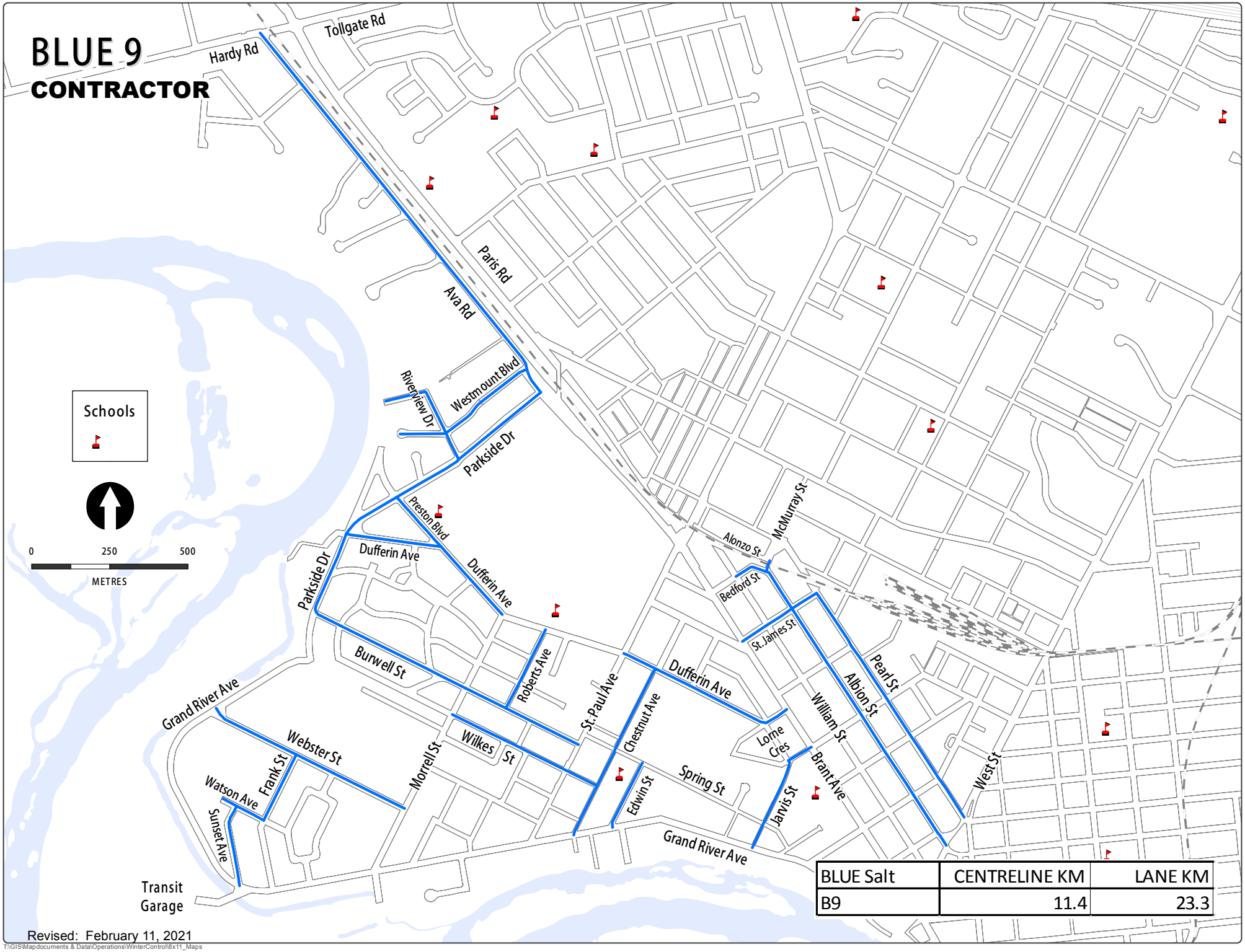

BLUE Salt	CENTRELINE KM	LANE KM
B9	11.4	23.3

Revised: February 11, 2021

T:\GIS\Mapdocuments & Data\Operations\WinterControl\8x11_Maps

BLUE 10
CONTRACTOR

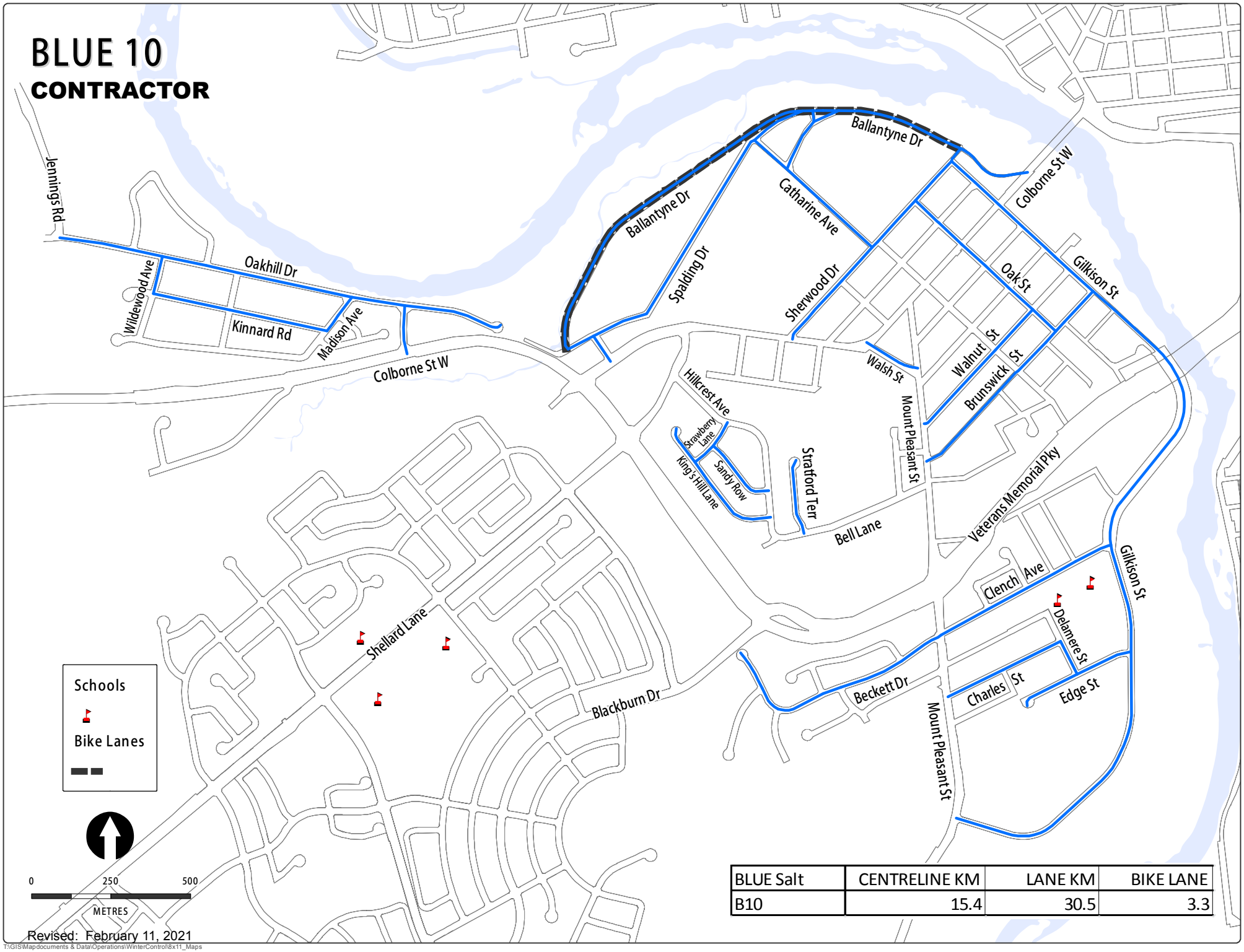

BLUE Salt	CENTRELINE KM	LANE KM	BIKE LANE
B10	15.4	30.5	3.3

Revised: February 11, 2021

T:\GIS\Mapdocuments & Data\Operations\WinterControl\8x11_Maps

BLUE 11
CONTRACTOR

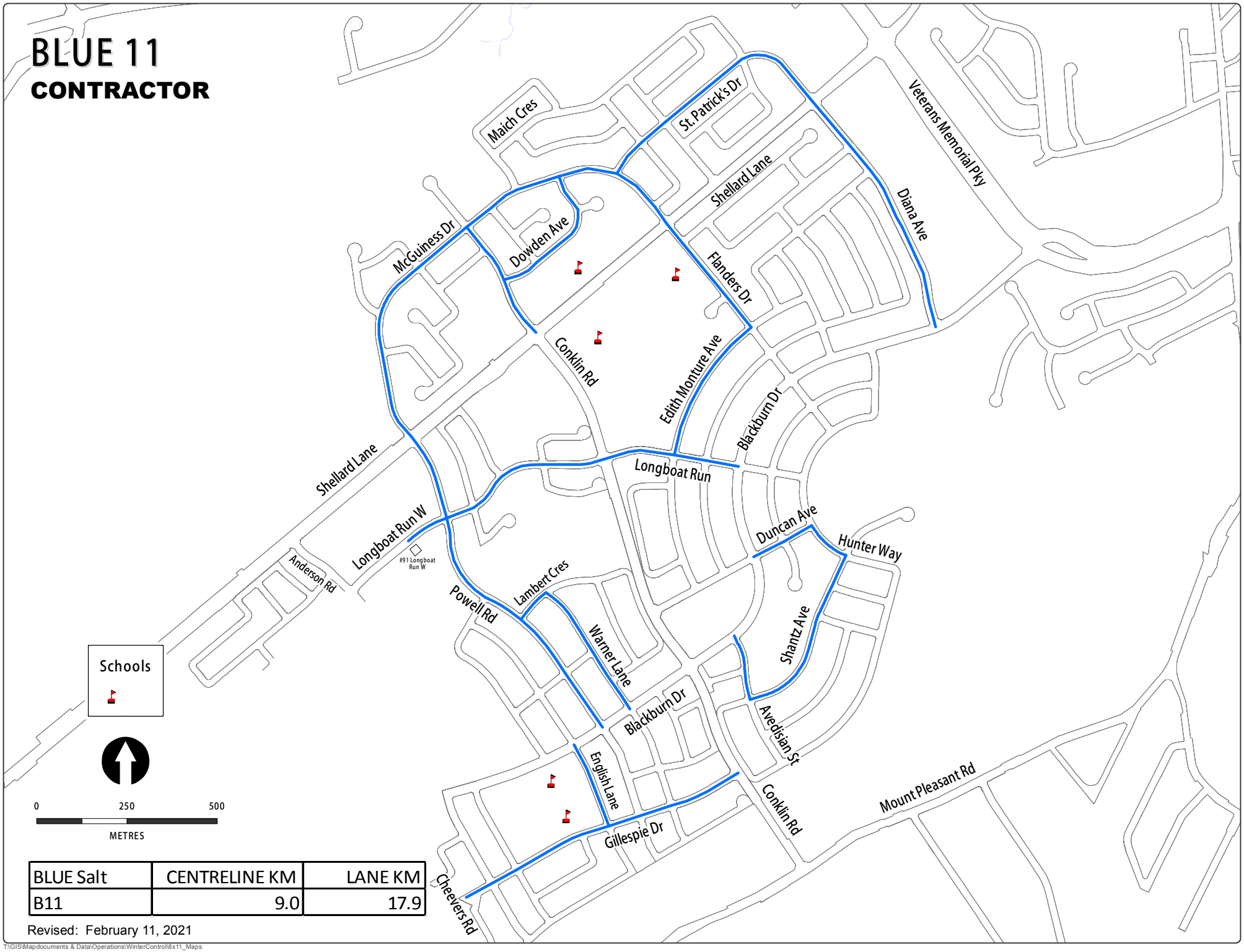

BLUE Salt	CENTRELINE KM	LANE KM
B11	9.0	17.9

Revised: February 11, 2021

T:\GIS\Mapdocuments & Data\Operations\WinterControl\8x11_Maps

GREEN	CENTRELINE KM	LANE KM
G1	6.3	12.6

Green Plow 1

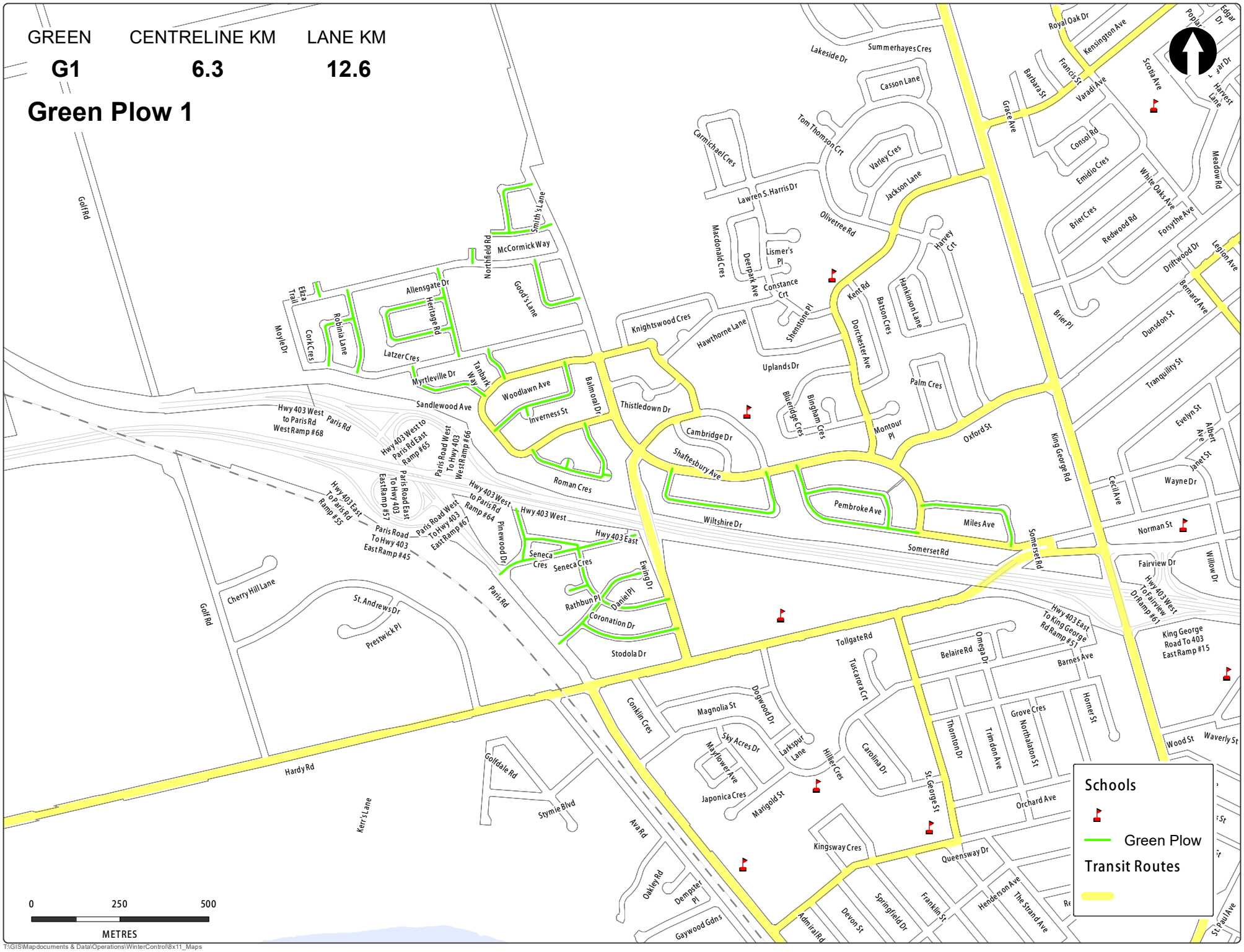

T:\GIS\Mapdocuments & Data\Operations\WinterControl\8x11_Maps

GREEN	CENTRELINE KM	LANE KM
G2	11.5	23

Green Plow 2

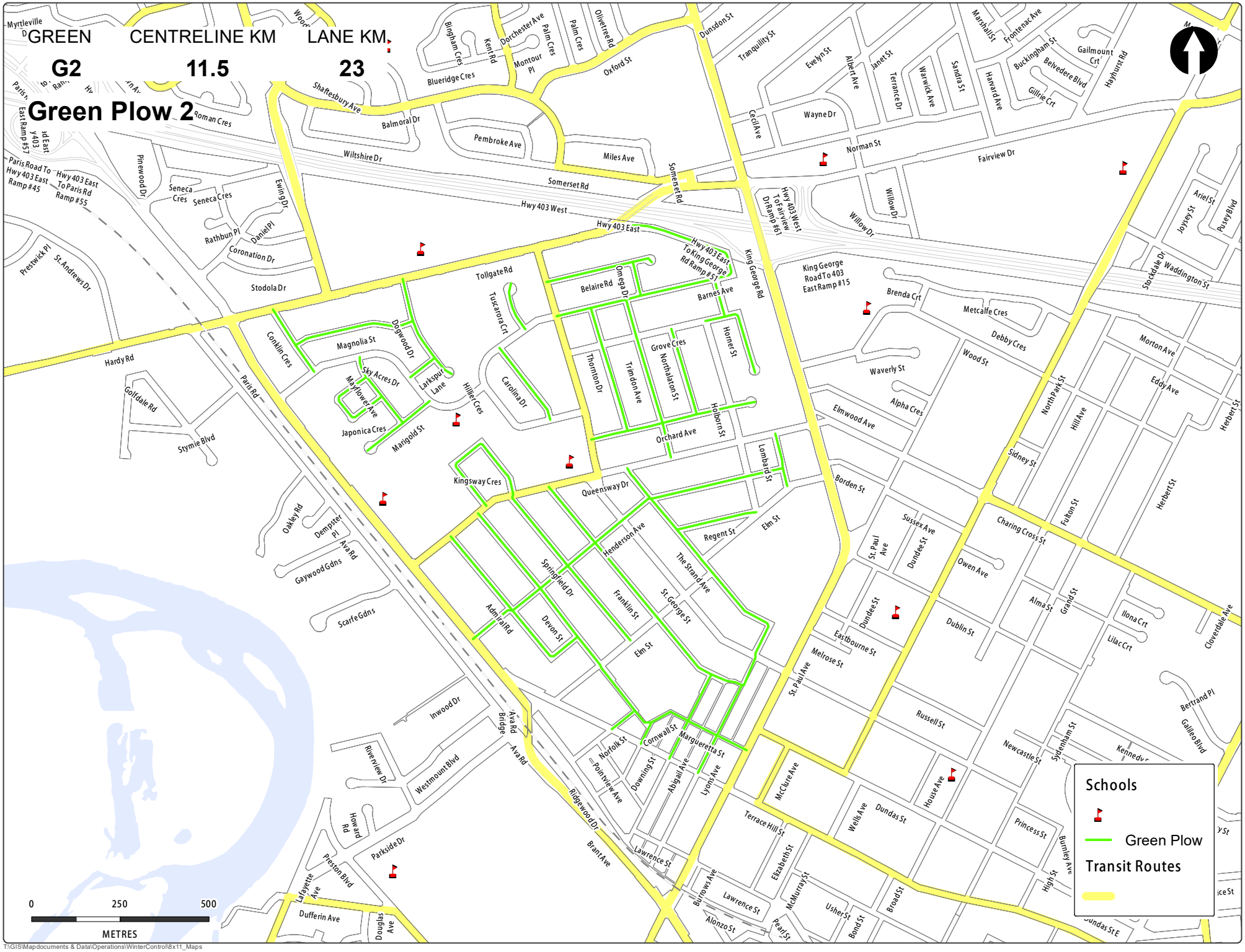

T:\GIS\Mapdocuments & Data\Operations\WinterControl\8x11_Maps

GREEN	CENTRELINE KM	LANE KM
G3	3.5	7

Green Plow 3

T:\GIS\Mapdocuments & Data\Operations\WinterControl\8x11_Maps

GREEN	CENTRELINE KM	LANE KM
G4	3.7	7.5

Green Plow 4

T:\GIS\Mapdocuments & Data\Operations\WinterControl\8x11_Maps

GREEN	CENTRELINE KM	LANE KM
G5	3.1	6.3

Green Plow 5

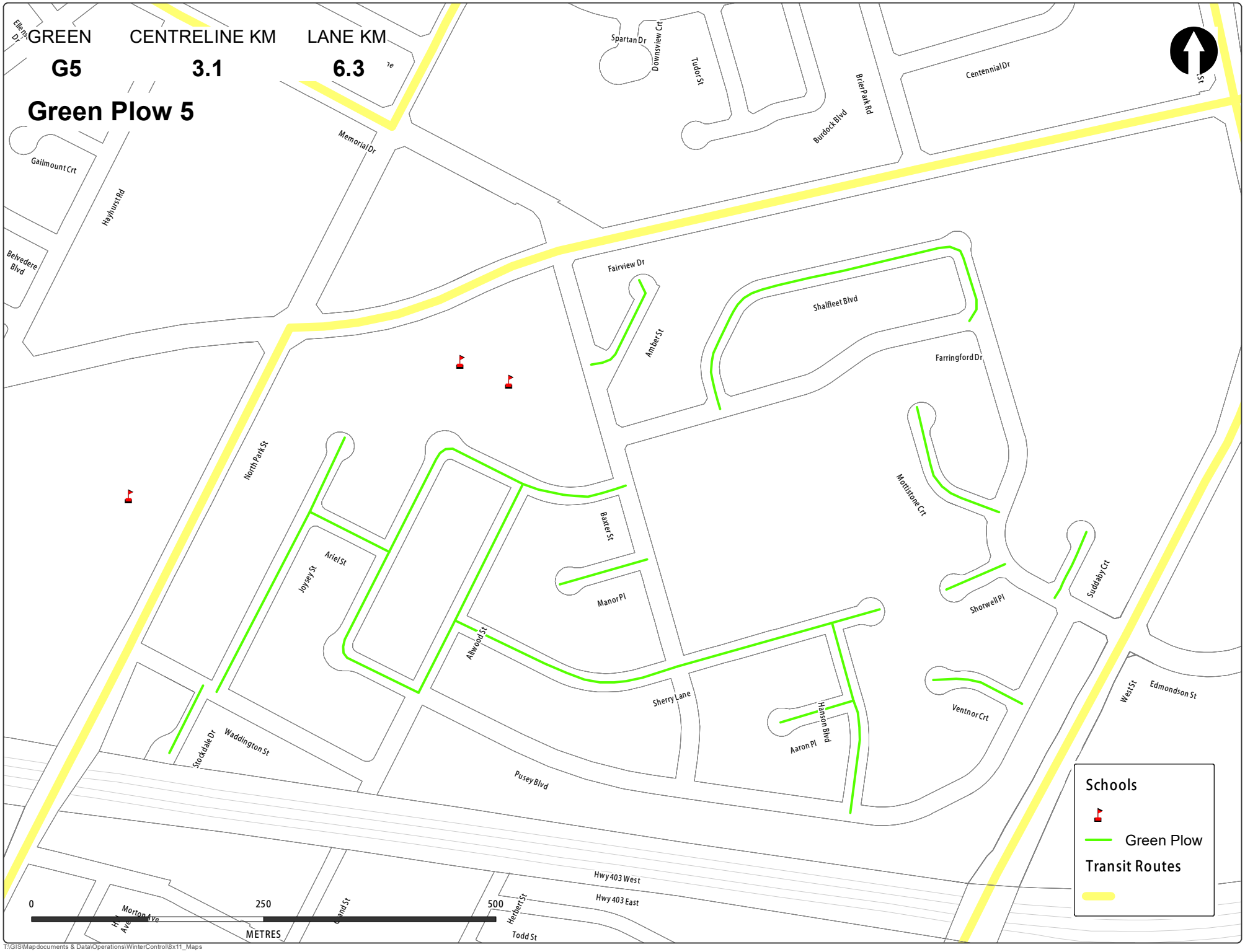

T:\GIS\Mapdocuments & Data\Operations\WinterControl\8x11_Maps

GREEN	CENTRELINE KM	LANE KM
G6	8.8	17.6

Green Plow 6

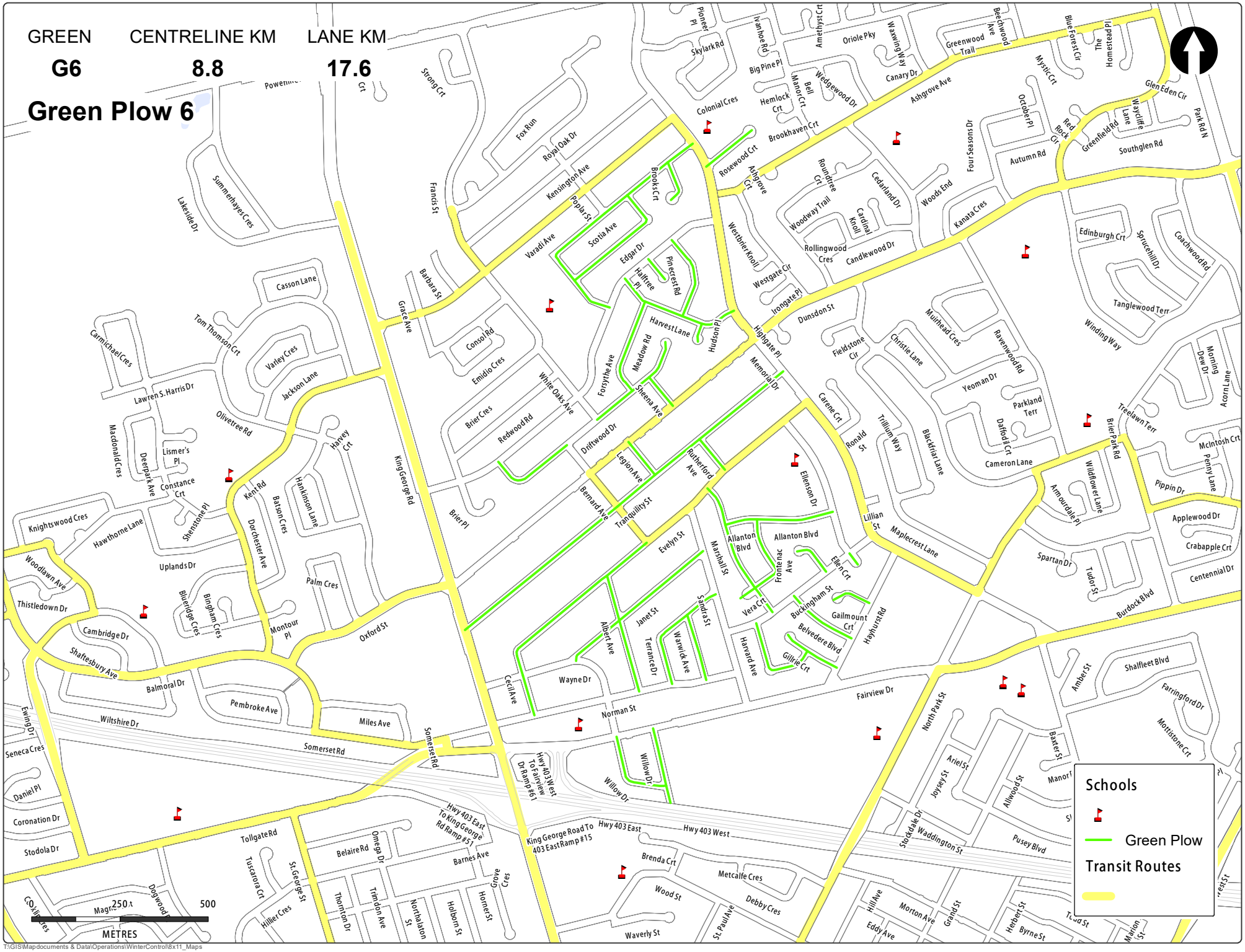

T:\GIS\Mapdocuments & Data\Operations\WinterControl\8x11_Maps

GREEN	CENTRELINE KM	LANE KM
G7	3.9	7.8

Green Plow 7

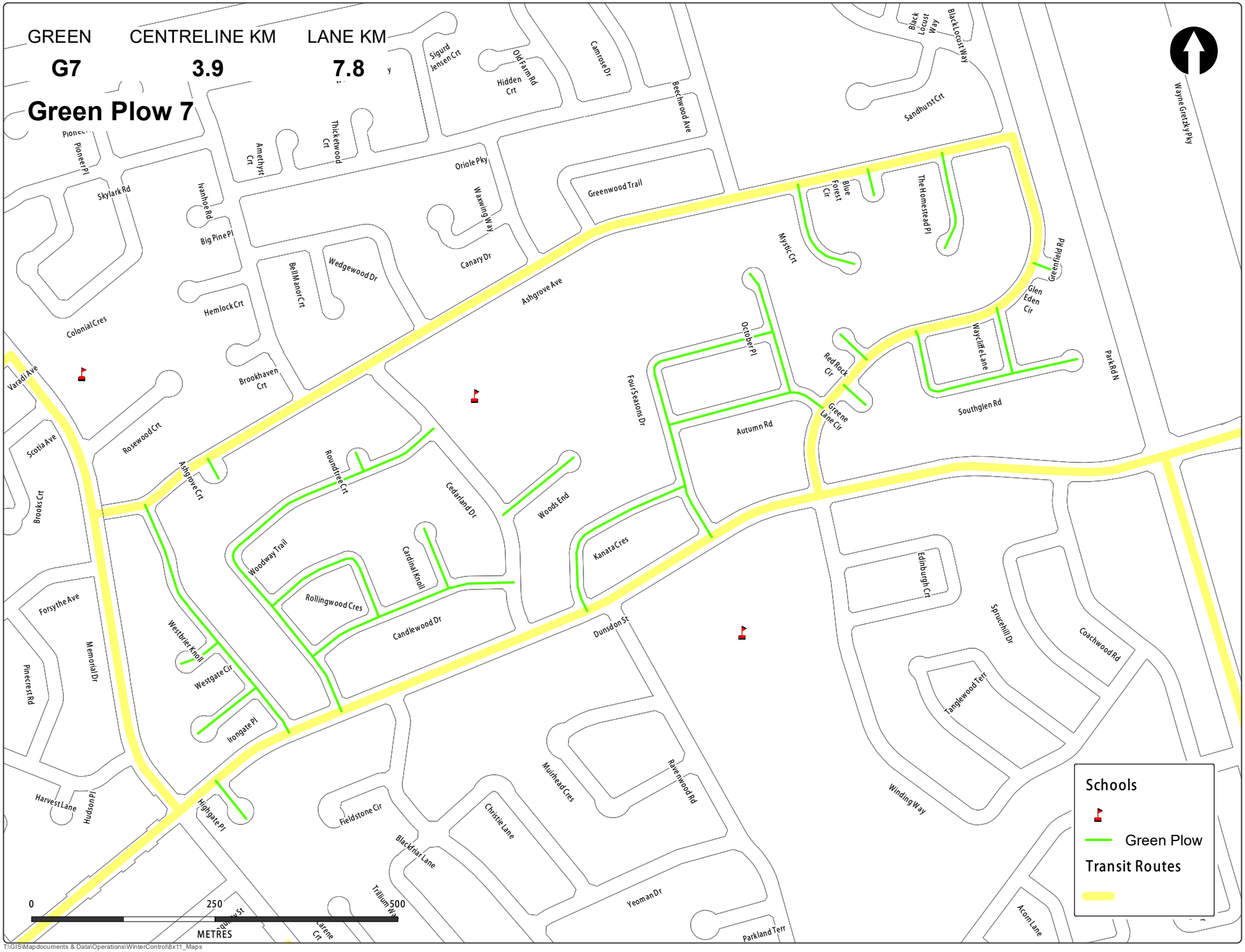

T:\GIS\Mapdocuments & Data\Operations\WinterControl\8x11_Maps

GREEN	CENTRELINE KM	LANE KM
G8	14.7	29.4

Green Plow 8

T:\GIS\Mapdocuments & Data\Operations\WinterControl\8x11_Maps

GREEN	CENTRELINE KM	LANE KM
G9	3.8	7.6

Green Plow 9

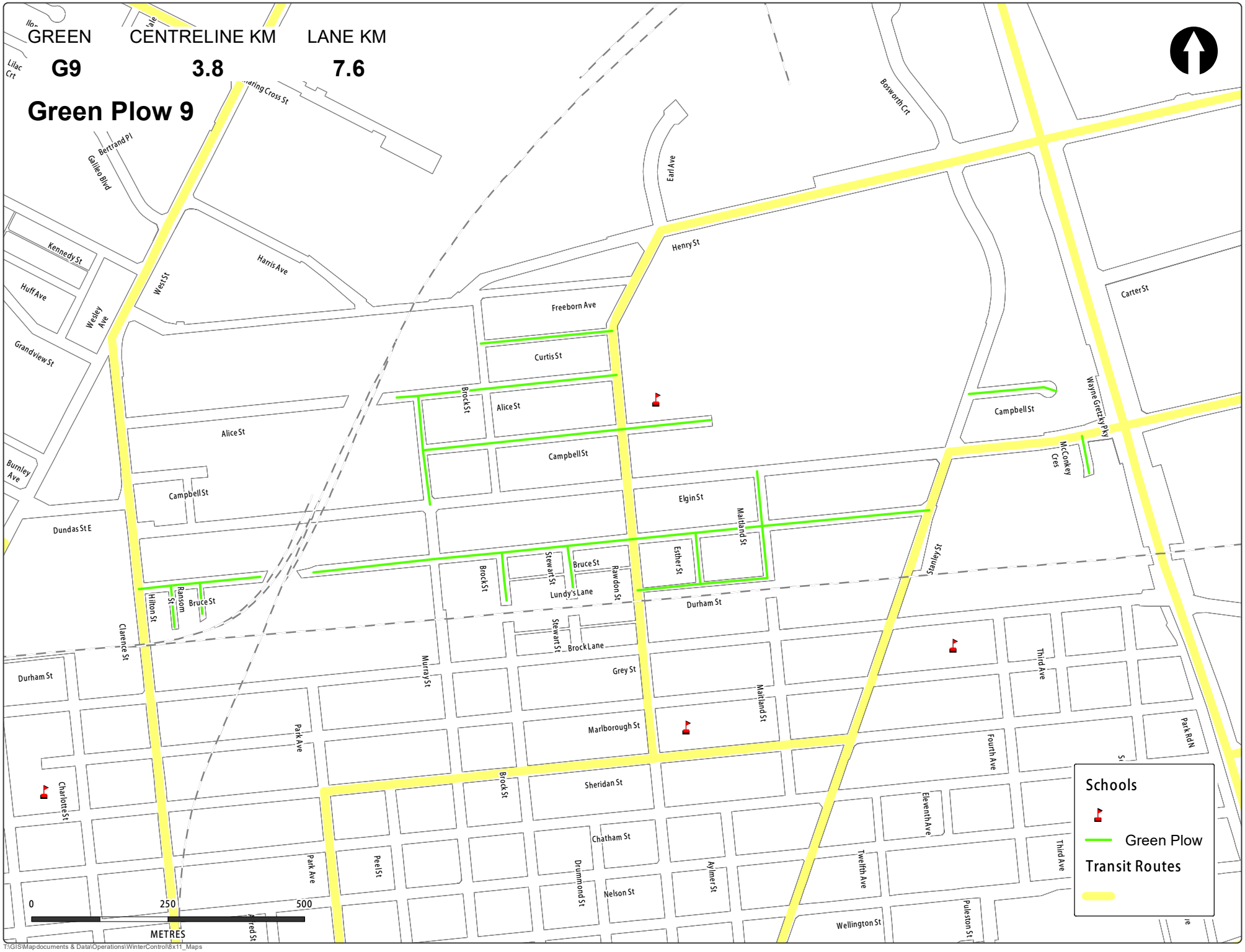

T:\GIS\Mapdocuments & Data\Operations\WinterControl\8x11_Maps

GREEN	CENTRELINE KM	LANE KM
G10	8.2	16.4

Green Plow 10

T:\GIS\Mapdocuments & Data\Operations\WinterControl\8x11_Maps

GREEN	CENTRELINE KM	LANE KM
G11	6	12.1

Green Plow 11

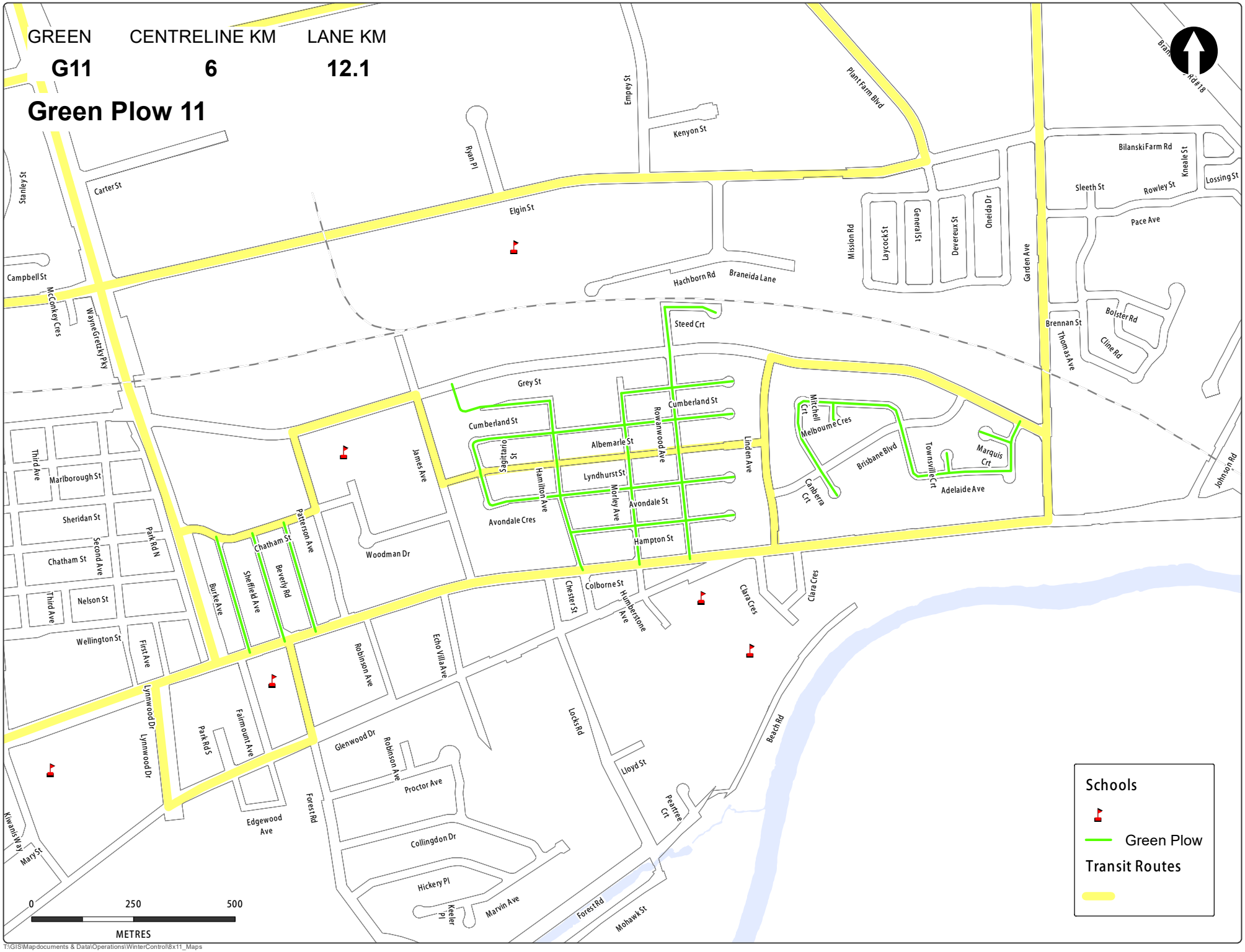

T:\GIS\Mapdocuments & Data\Operations\WinterControl\8x11_Maps

GREEN	CENTRELINE KM	LANE KM
G12	5.5	11

Green Plow 12

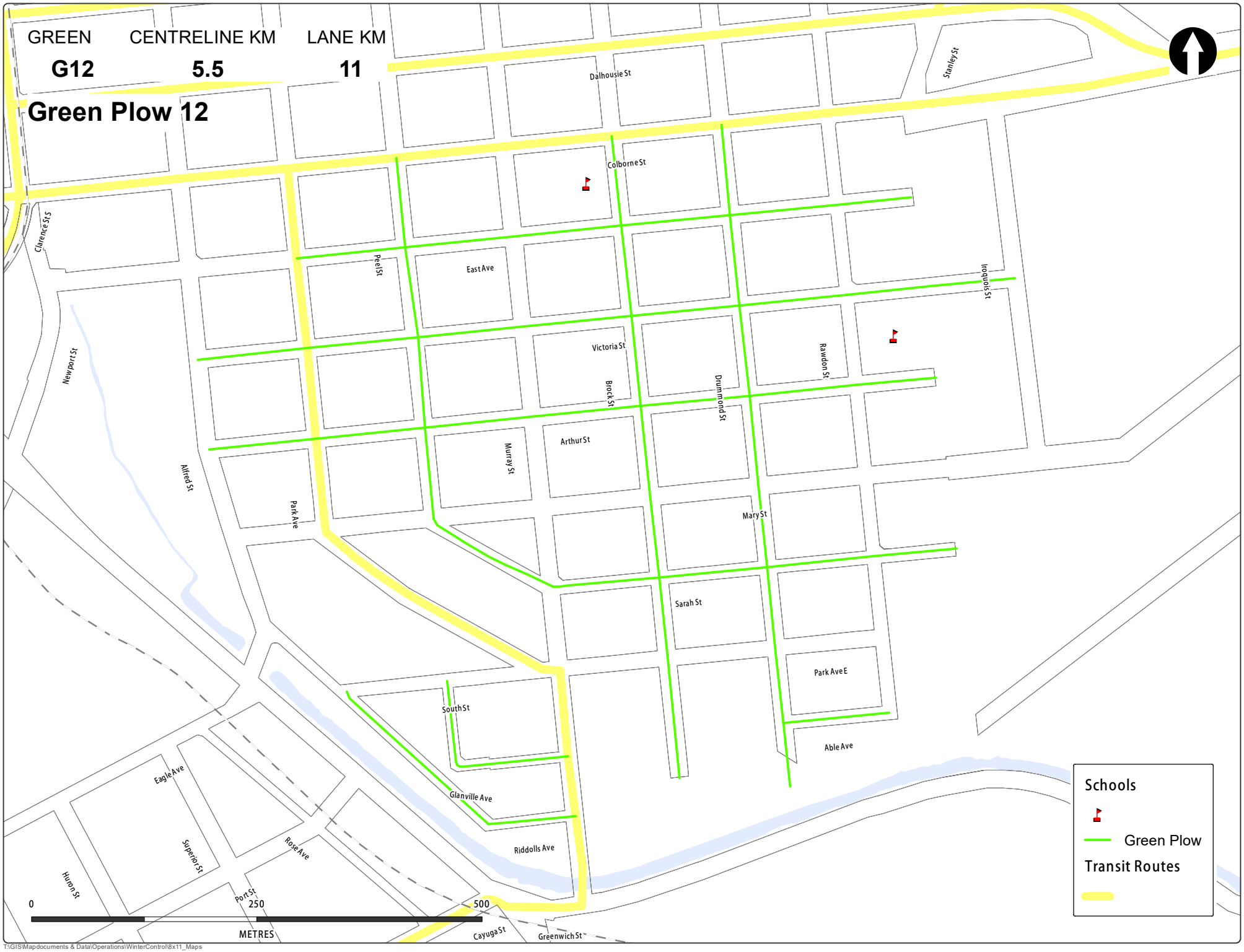

T:\GIS\Mapdocuments & Data\Operations\WinterControl\8x11_Maps

GREEN	CENTRELINE KM	LANE KM
G13	6.4	12.9

Green Plow 13

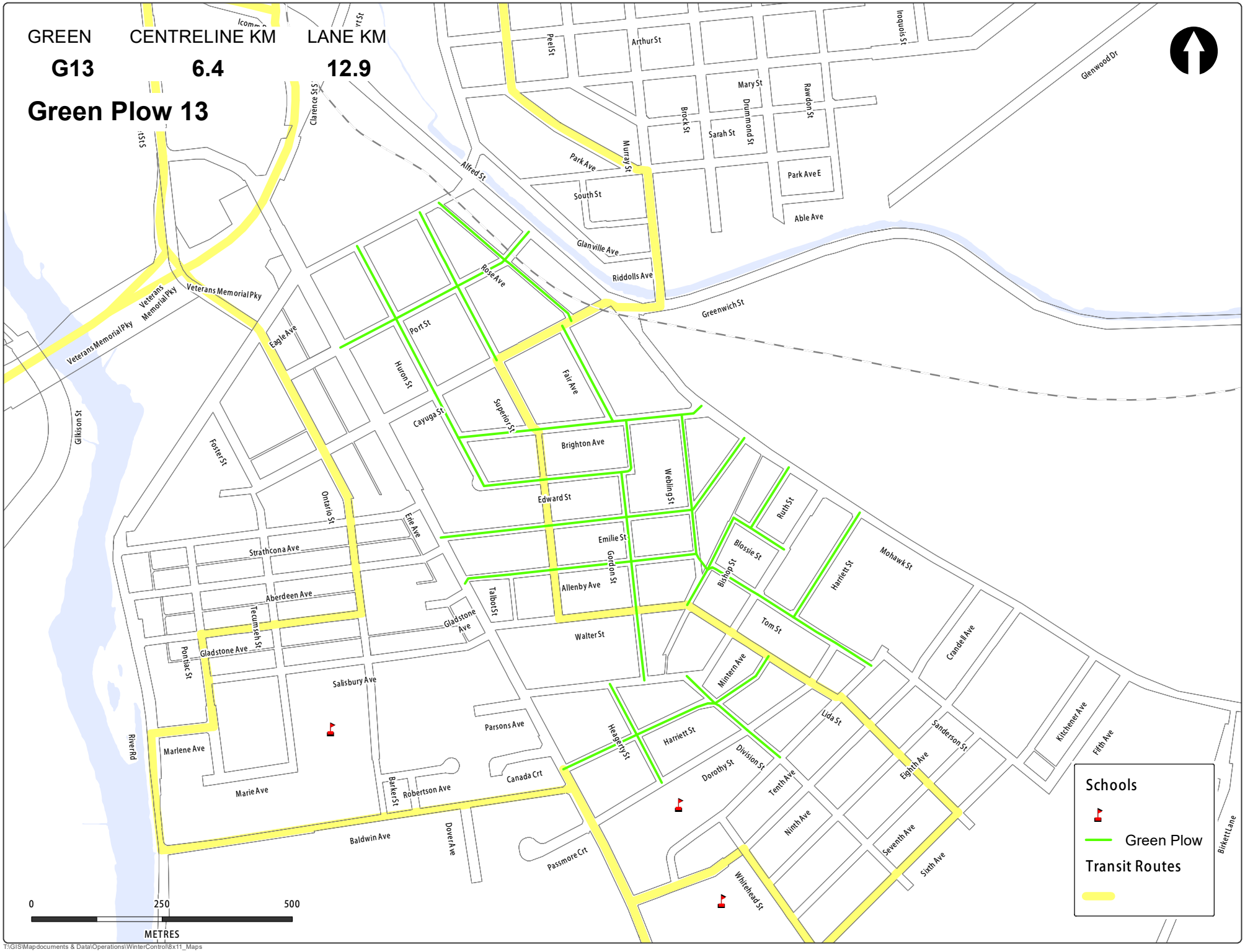

T:\GIS\Mapdocuments & Data\Operations\WinterControl\8x11_Maps

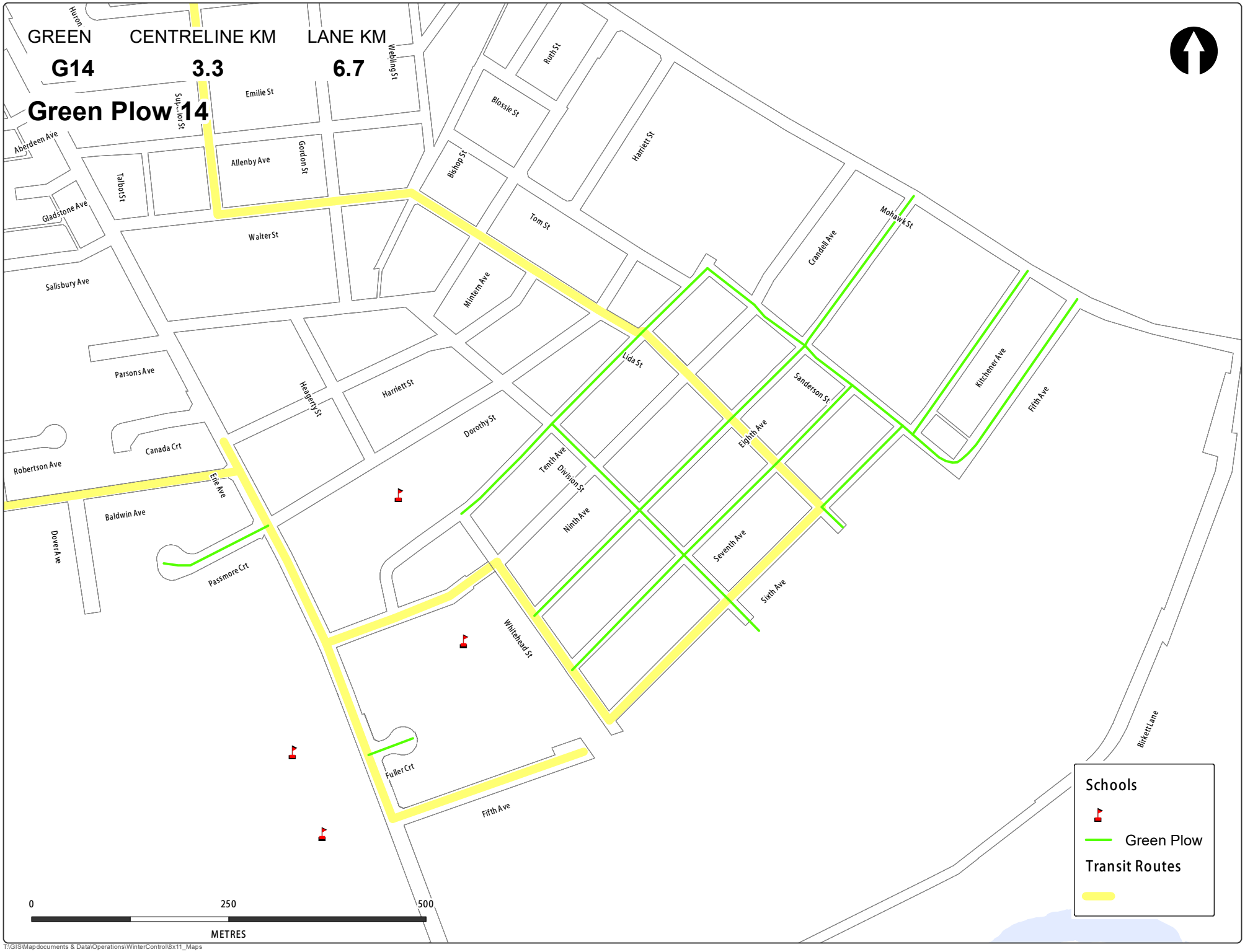

T:\GIS\Mapdocuments & Data\Operations\WinterControl\8x11_Maps

GREEN	CENTRELINE KM	LANE KM
G15	5.4	10.9

Green Plow 15

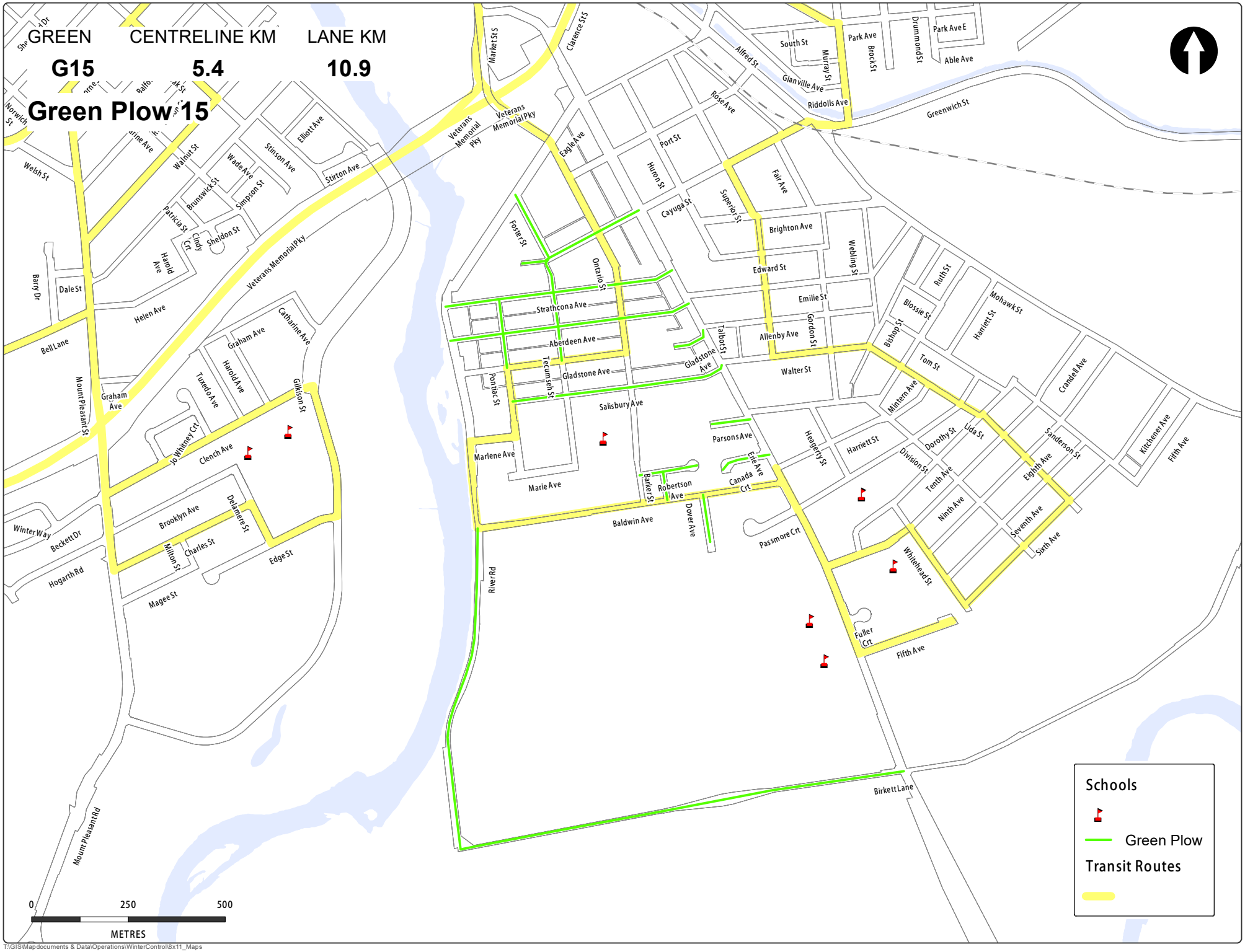

T:\GIS\Mapdocuments & Data\Operations\WinterControl\8x11_Maps

GREEN	CENTRELINE KM	LANE KM
G16	**8**	**16.1**

Green Plow 16

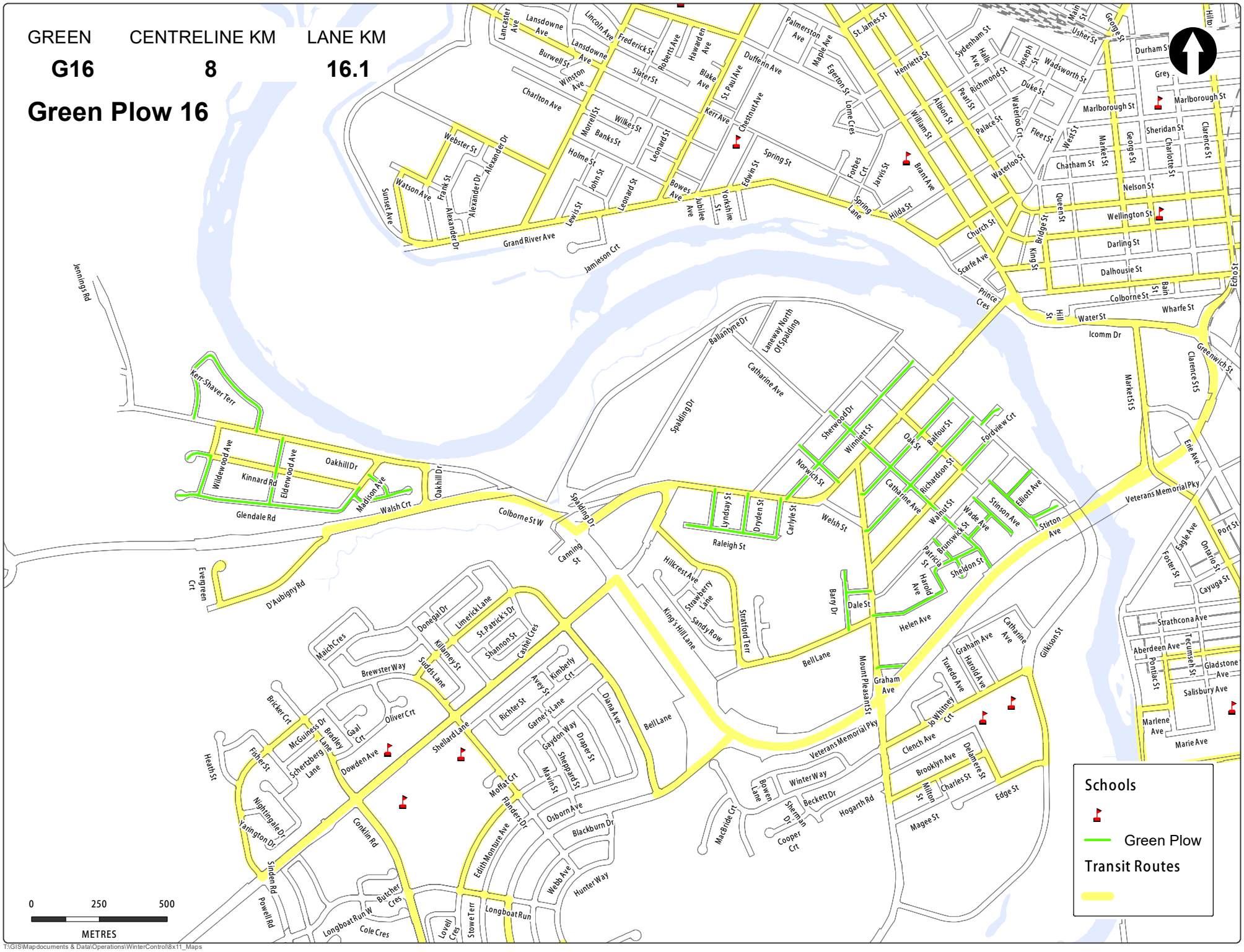

T:\GIS\Mapdocuments & Data\Operations\WinterControl\8x11_Maps

GREEN	CENTRELINE KM	LANE KM
G17	5.3	10.7

Green Plow 17

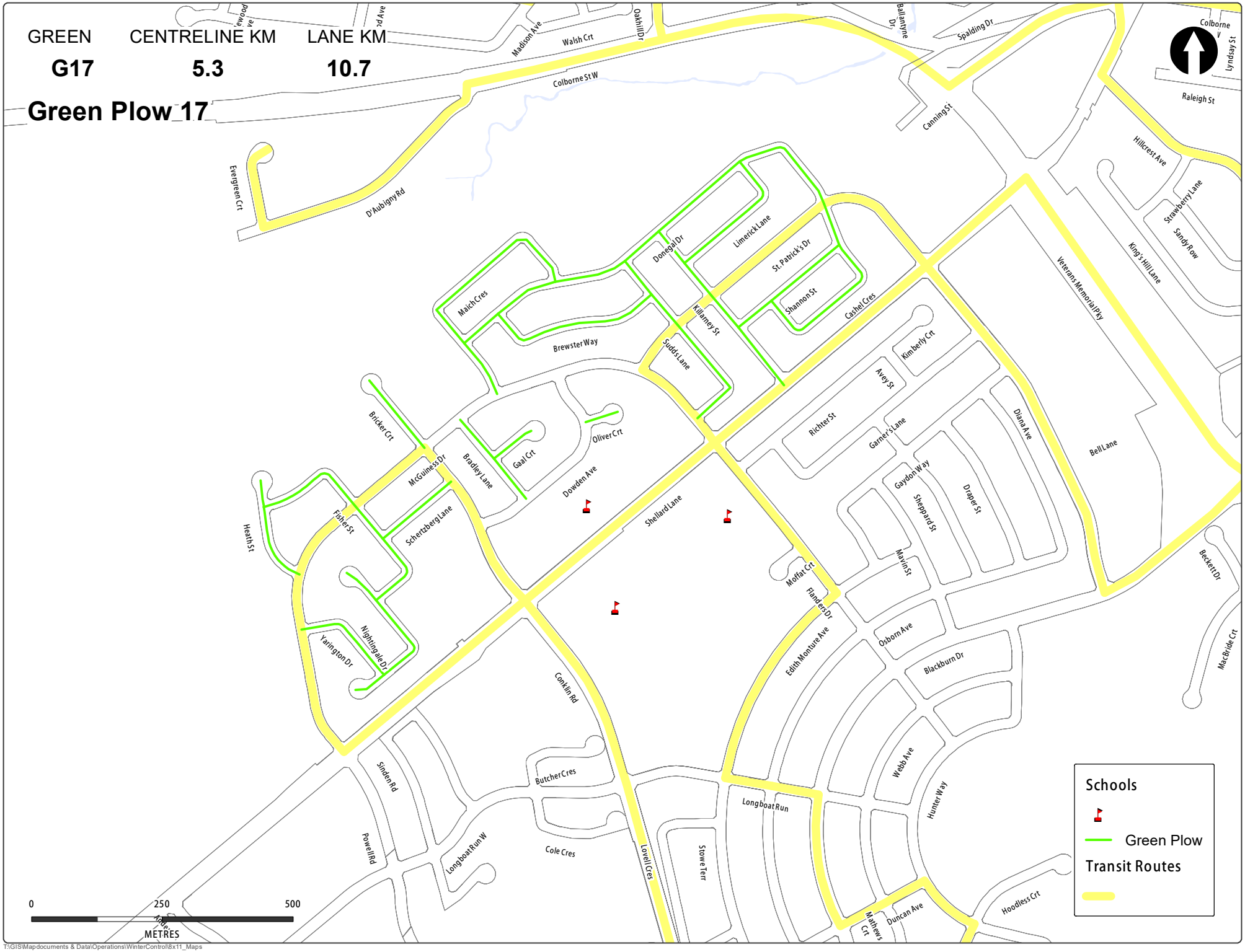

T:\GIS\Mapdocuments & Data\Operations\WinterControl\8x11_Maps

GREEN	CENTRELINE KM	LANE KM
G18	**4.2**	**8.5**

Green Plow 18

T:\GIS\Mapdocuments & Data\Operations\WinterControl\8x11_Maps

GREEN	CENTRELINE KM	LANE KM
G19	6.8	13.7

Green Plow 19

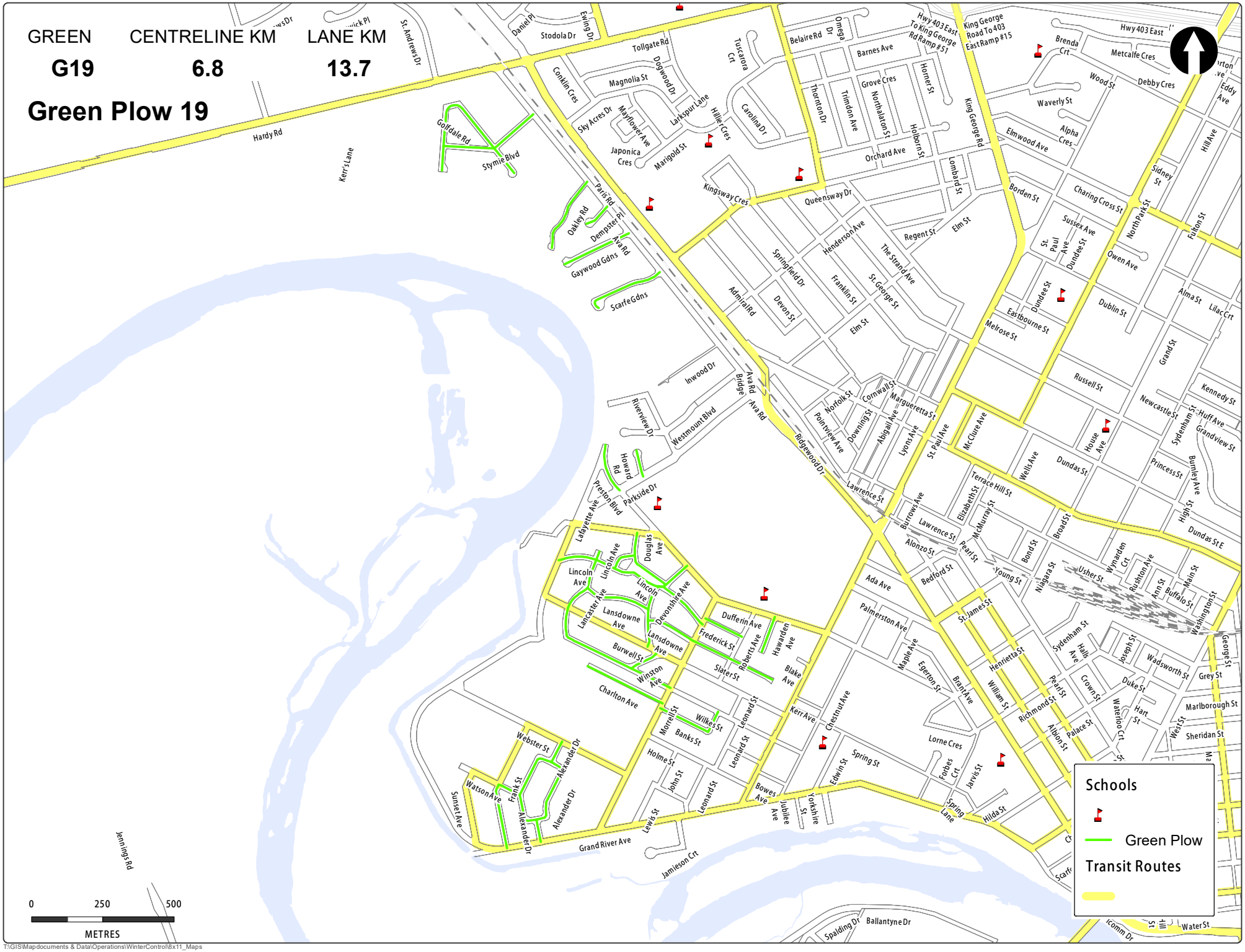

T:\GIS\Mapdocuments & Data\Operations\WinterControl\8x11_Maps

GREEN	CENTRELINE KM	LANE KM
G20	**5**	**9**

Green Plow 20

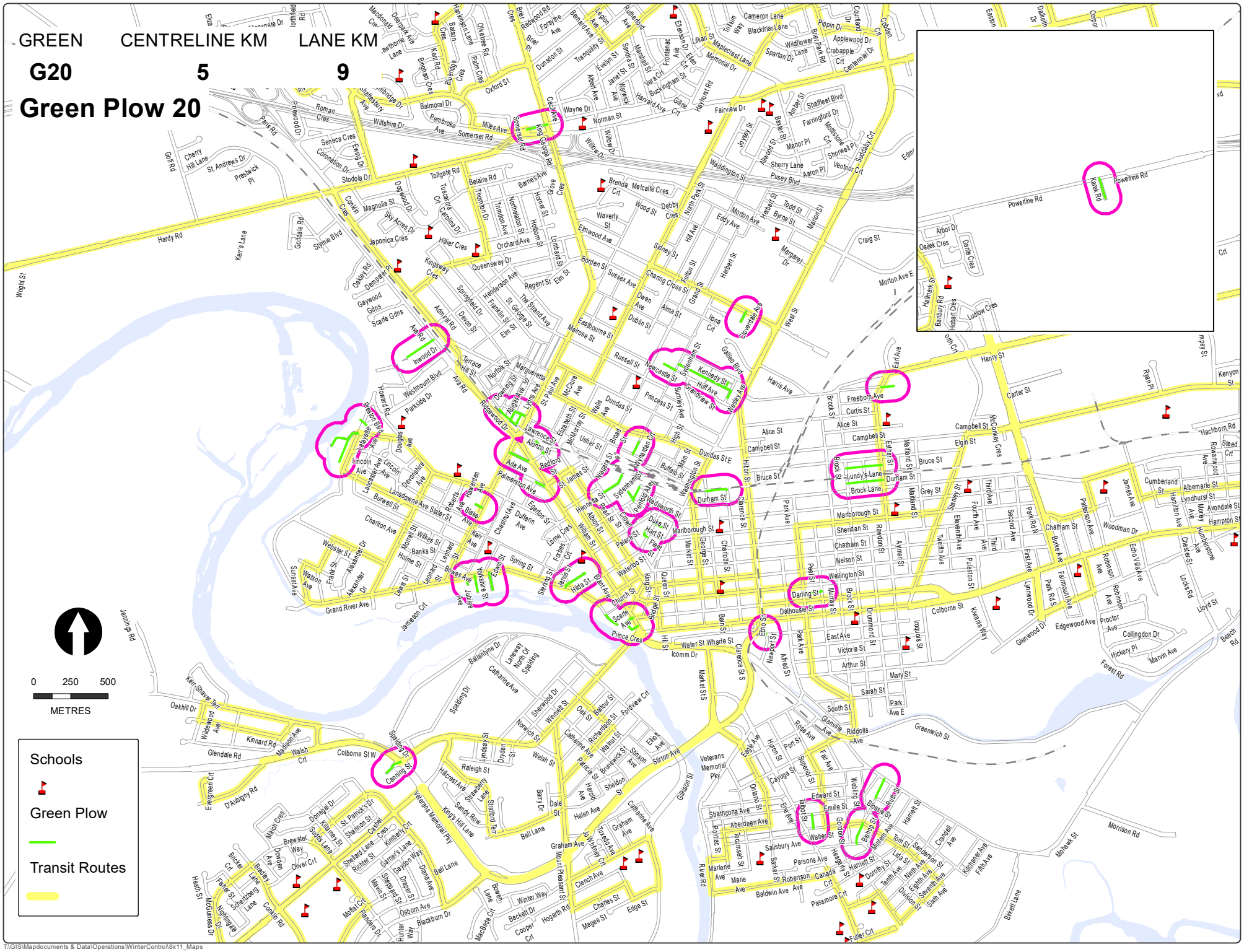

T:\GIS\Mapdocuments & Data\Operations\WinterControl\8x11_Maps

GREEN	CENTRELINE KM	LANE KM
G21	6.5	13

Green Plow 21

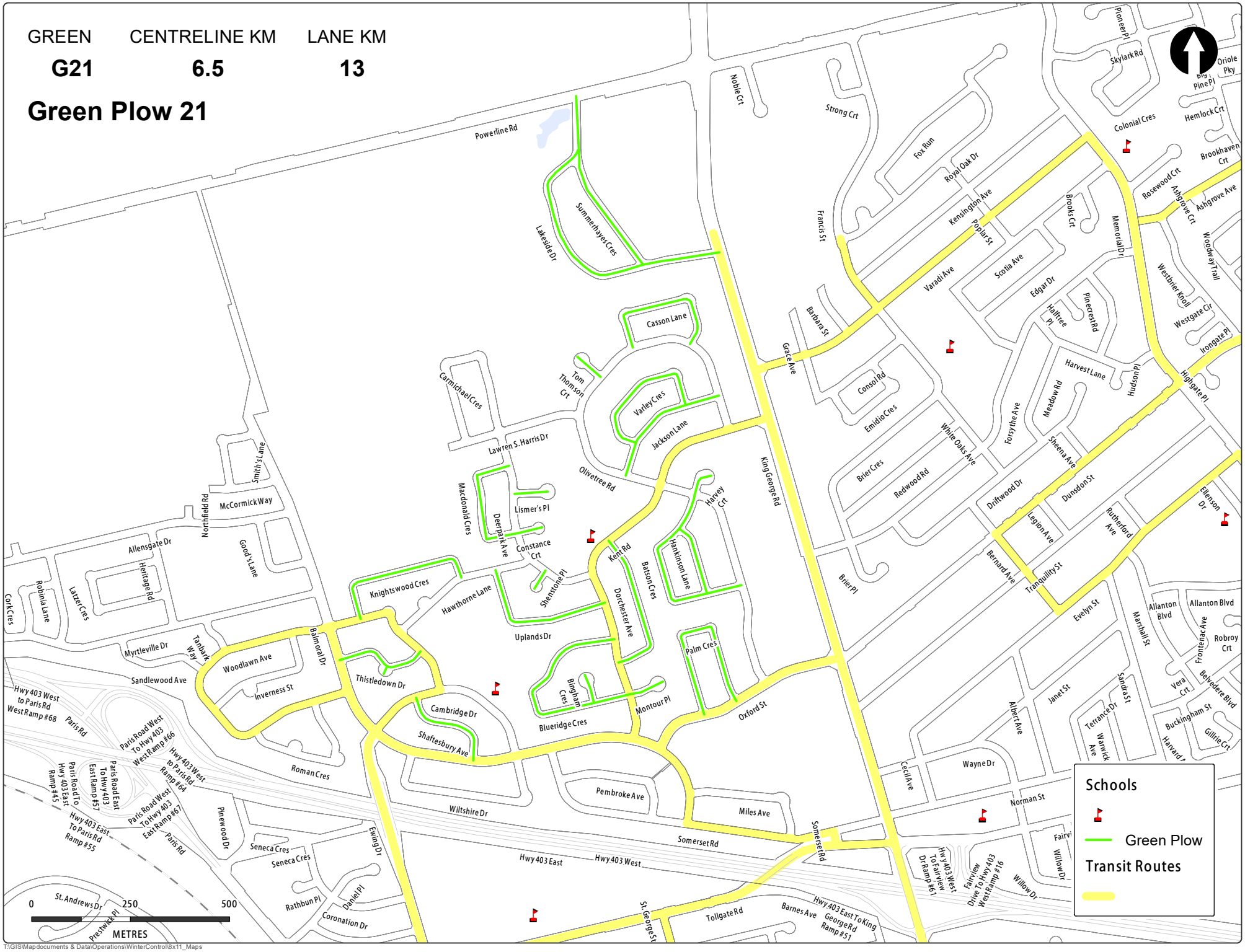

T:\GIS\Mapdocuments & Data\Operations\WinterControl\8x11_Maps

GREEN	CENTRELINE KM	LANE KM
G22	5.9	11.8

Green Plow 22

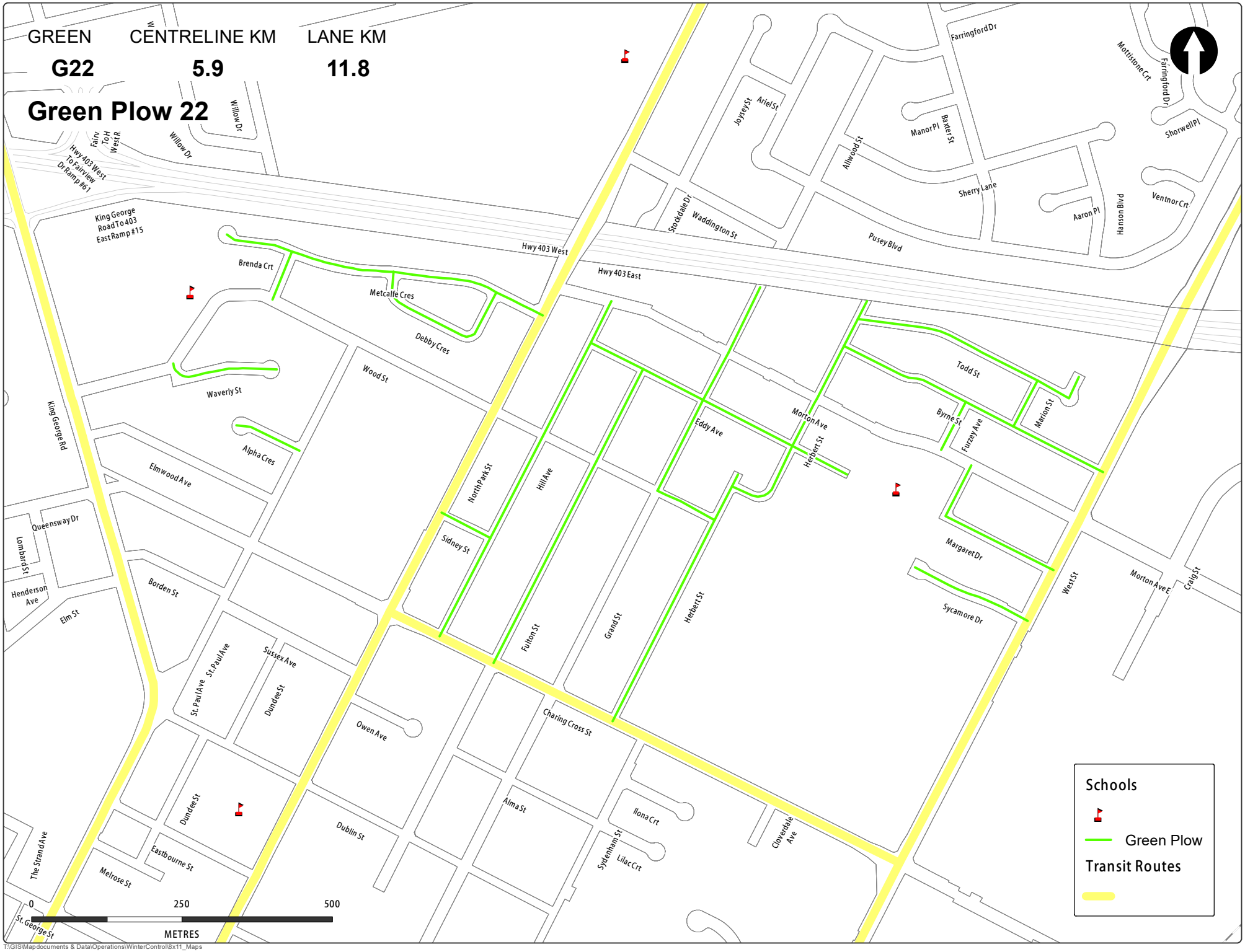

T:\GIS\Mapdocuments & Data\Operations\WinterControl\8x11_Maps

GREEN	CENTRELINE KM	LANE KM
G23	3.6	7.1

Green Plow 23

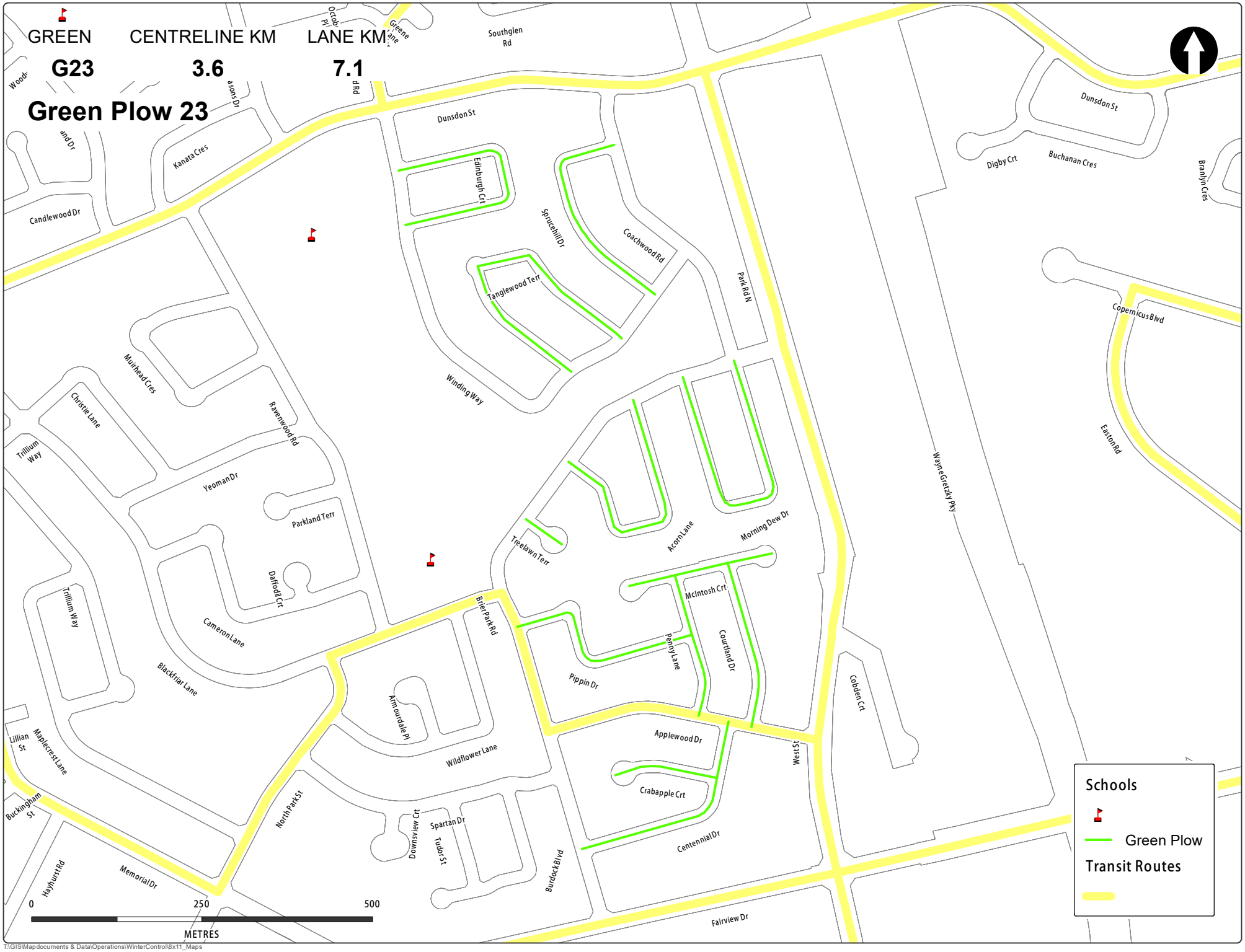

T:\GIS\Mapdocuments & Data\Operations\WinterControl\8x11_Maps

GREEN	CENTRELINE KM	LANE KM
G24	4.6	9.2

Green Plow 24

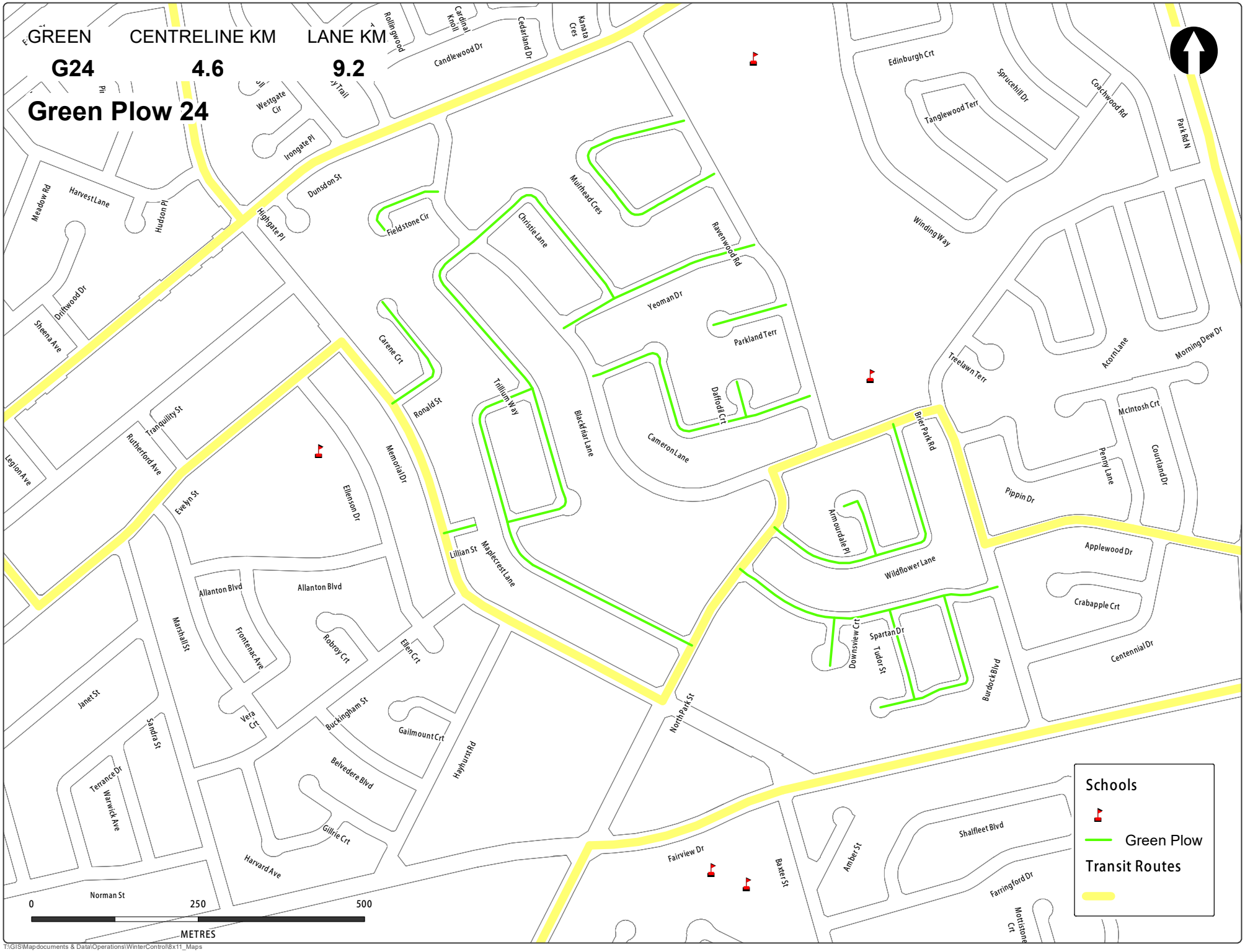

T:\GIS\Mapdocuments & Data\Operations\WinterControl\8x11_Maps

GREEN	CENTRELINE KM	LANE KM
G25	**3.9**	**7.9**

Green Plow 25

T:\GIS\Mapdocuments & Data\Operations\WinterControl\8x11_Maps

GREEN	CENTRELINE KM	LANE KM
G26	3.7	7.4

Green Plow 26

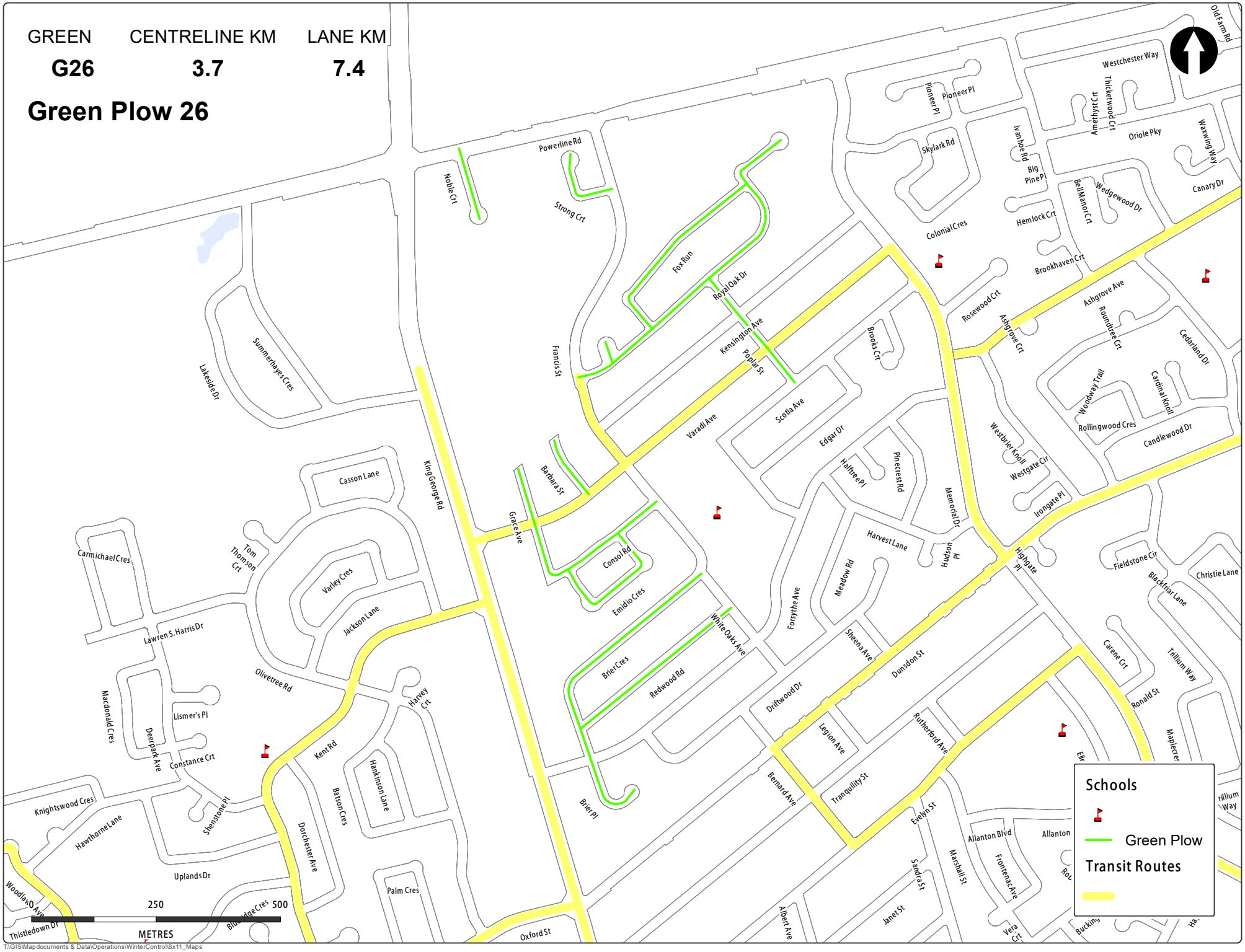

T:\GIS\Mapdocuments & Data\Operations\WinterControl\8x11_Maps

GREEN	CENTRELINE KM	LANE KM
G27	**9.9**	**19.8**

Green Plow 27

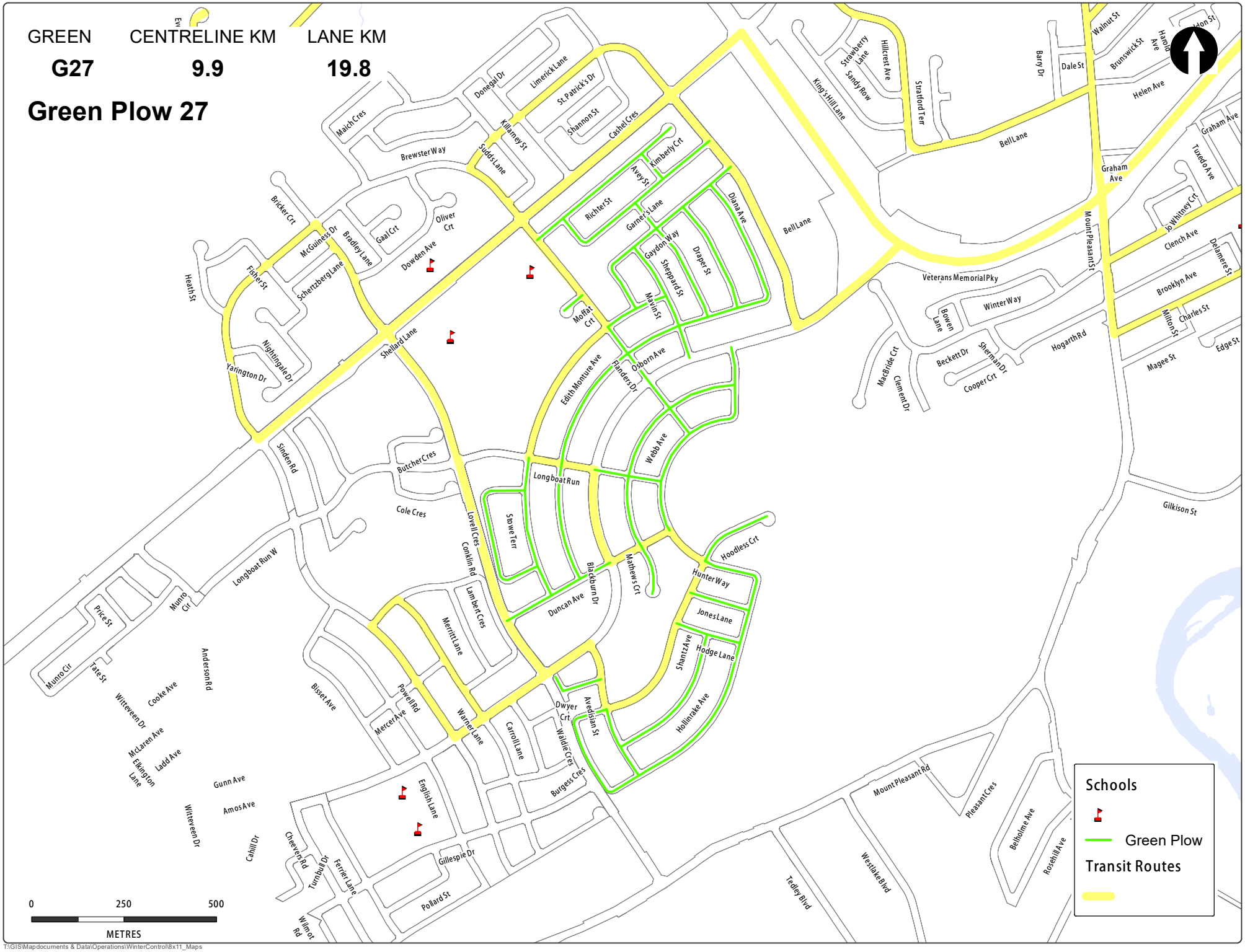

T:\GIS\Mapdocuments & Data\Operations\WinterControl\8x11_Maps

GREEN	CENTRELINE KM	LANE KM
G28	3.3	6.6

Green Plow 28

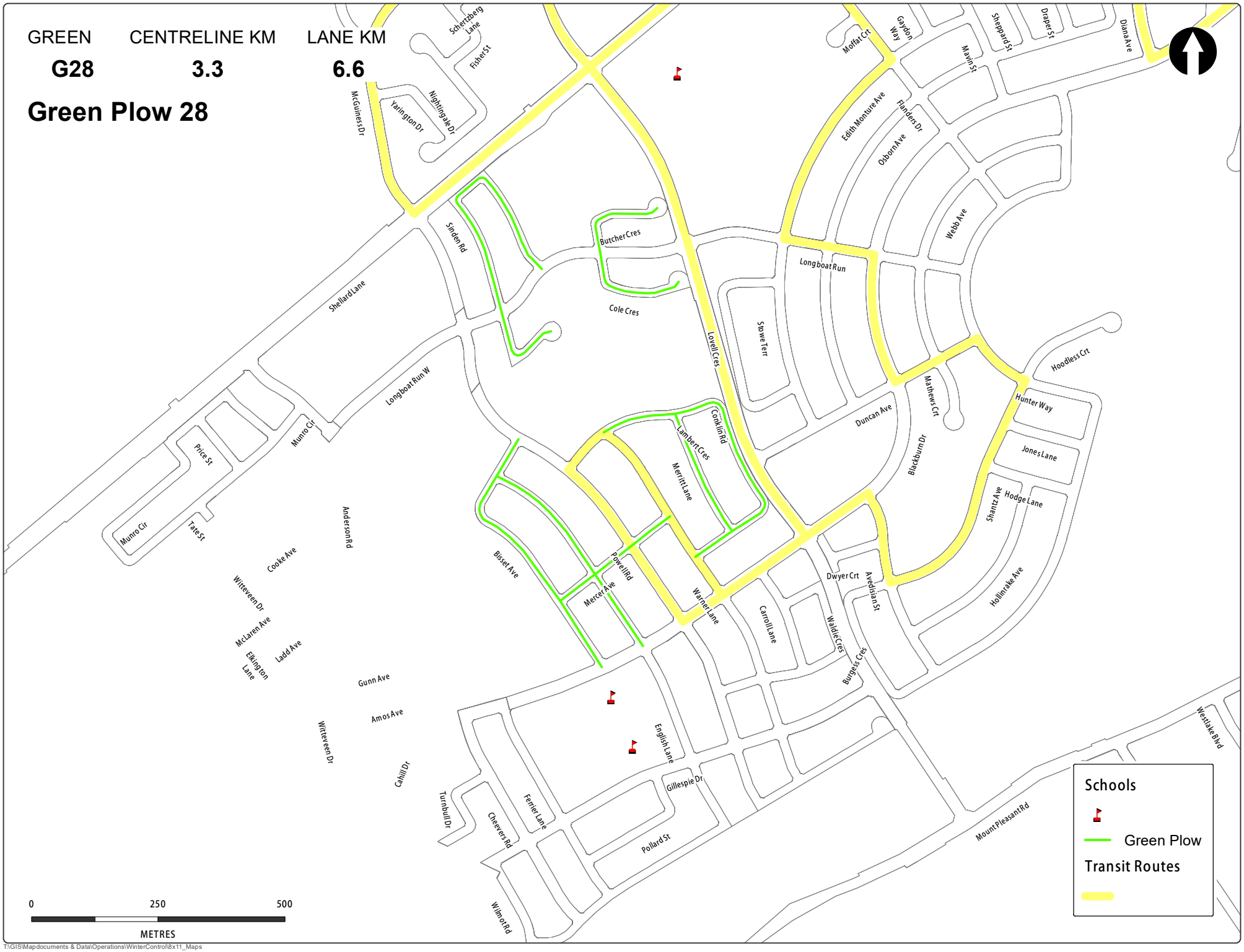

T:\GIS\Mapdocuments & Data\Operations\WinterControl\8x11_Maps

GREEN	CENTRELINE KM	LANE KM
G29	4.2	8.3

Green Plow 29

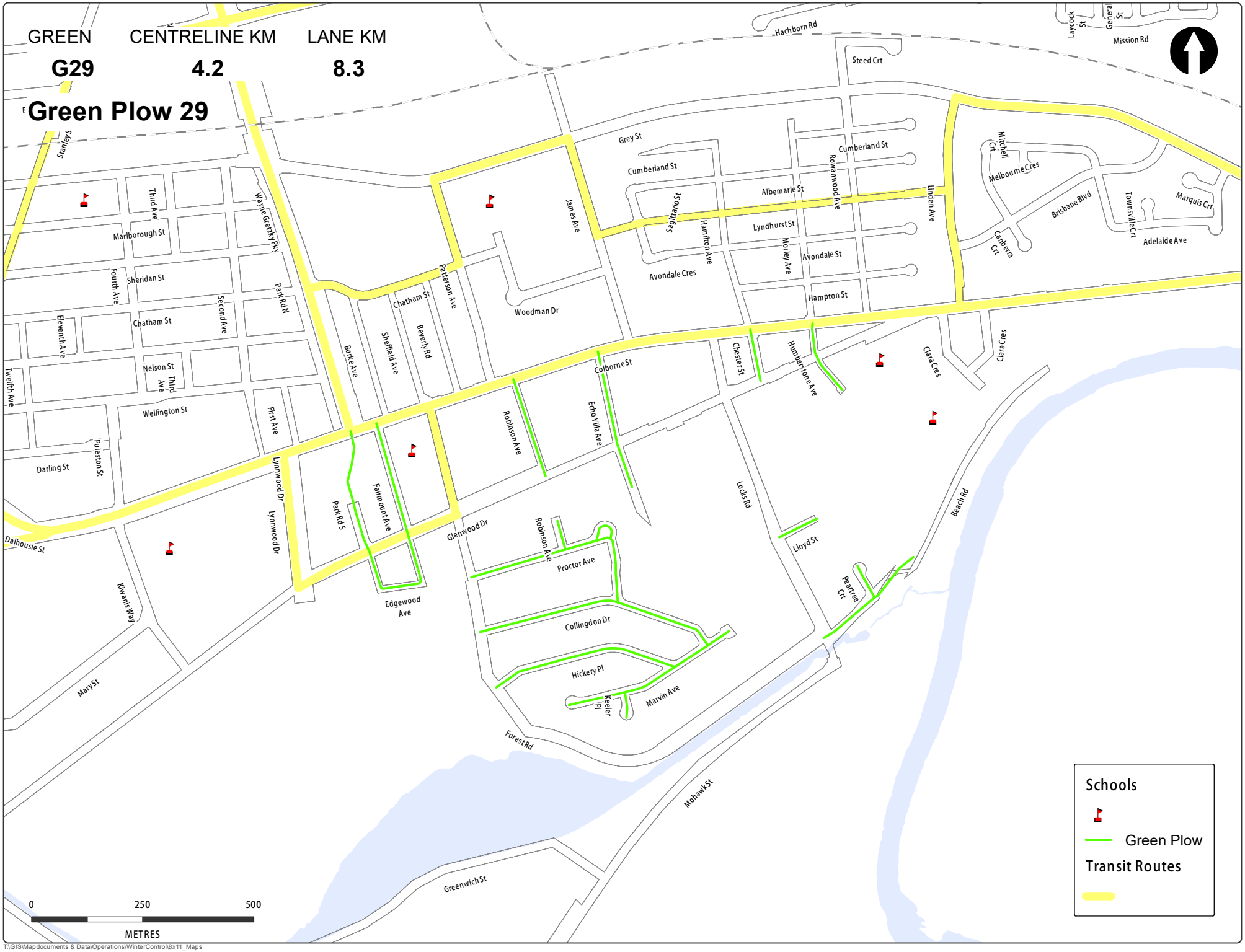

T:\GIS\Mapdocuments & Data\Operations\WinterControl\8x11_Maps

GREEN	CENTRELINE KM	LANE KM
G30	**9.4**	**18.8**

Green Plow 30

T:\GIS\Mapdocuments & Data\Operations\WinterControl\8x11_Maps

GREEN	CENTRELINE KM	LANE KM
G31	3.6	7.1

Green Plow 31

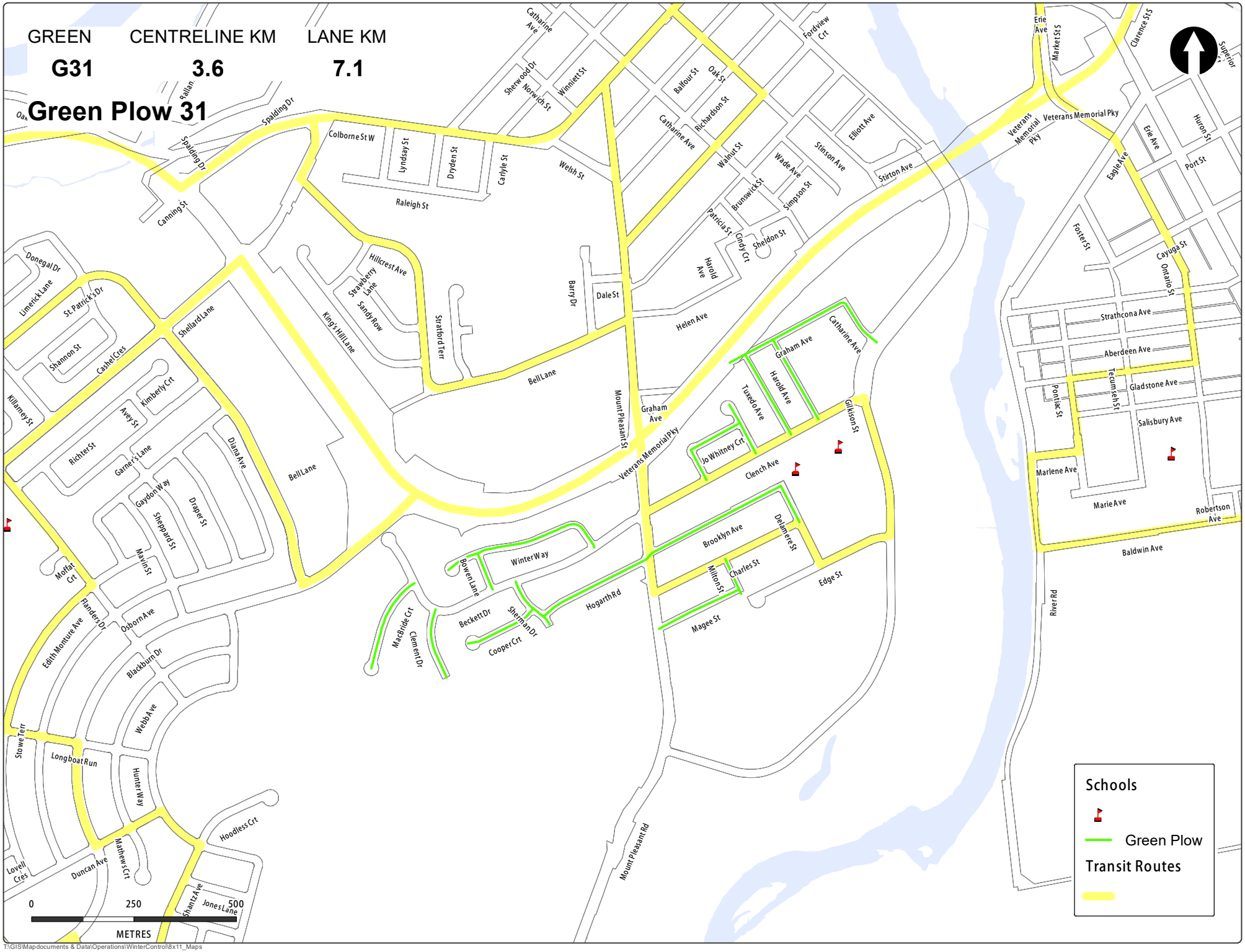

T:\GIS\Mapdocuments & Data\Operations\WinterControl\8x11_Maps

GREEN	CENTRELINE KM	LANE KM
G32	**10.2**	**20.3**

Green Plow 32

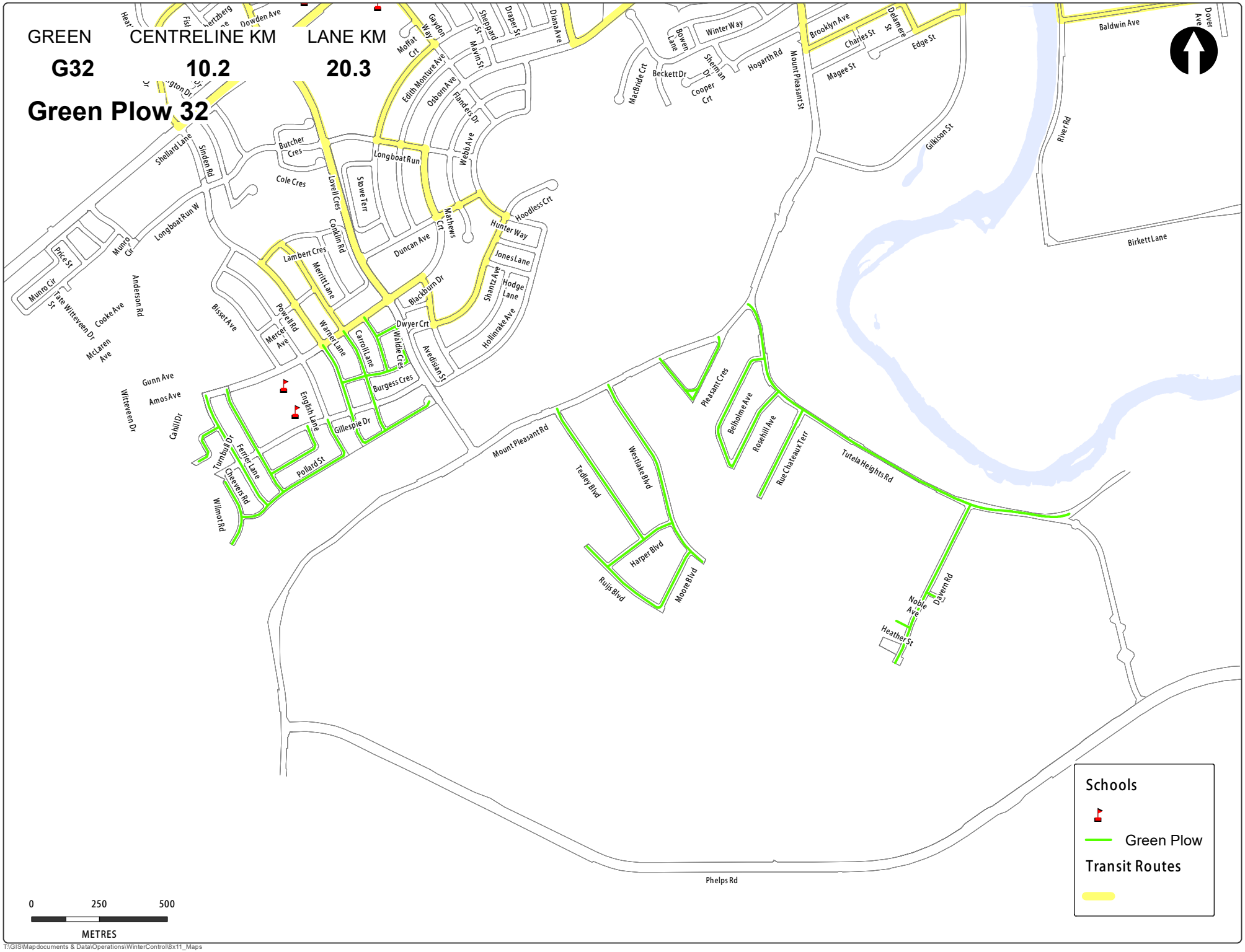

T:\GIS\Mapdocuments & Data\Operations\WinterControl\8x11_Maps