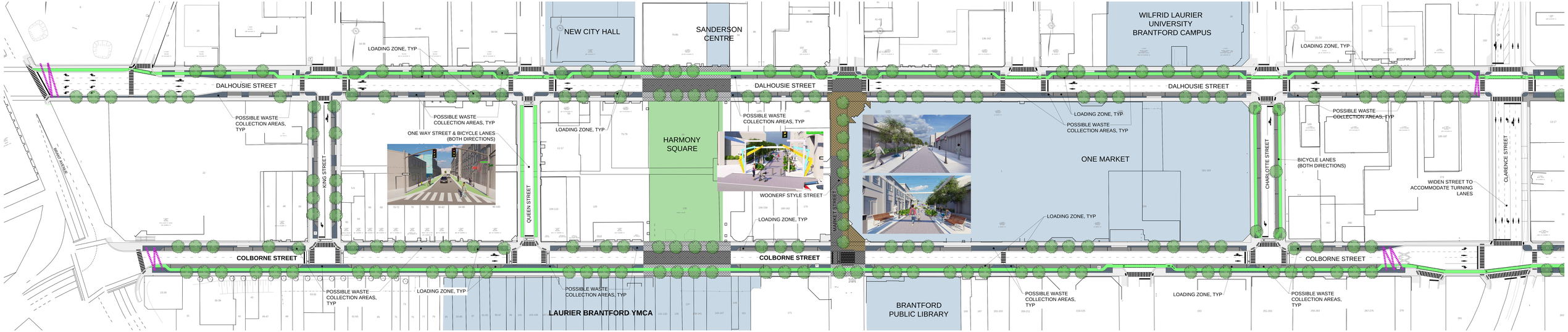

LEGEND

- ROAD
- PARKING LAYBY
- BIKE LANE
- SIDEWALK - CLEAR ZONE
- SITE FURNISHING ZONE
- PEDESTRIAN FRIENDLY AREAS
- CROSSWALK
- TREES
- LOADING ZONES
- TRANSIT STOPS
- GATEWAY FEATURES
- DESTINATIONS / DEVELOPMENTS
- PARKS

** NOTE: CONCEPT REFLECTS DESIGN INTENT ONLY. EXACT LOCATIONS FOR TREES, SITE FURNISHINGS, ELECTRICAL, ETC. STILL TO BE CONFIRMED AT DETAIL DESIGN. EXACT ALIGNMENT OF BIKE LANES ALSO TO BE CONFIRMED AT DETAIL DESIGN.

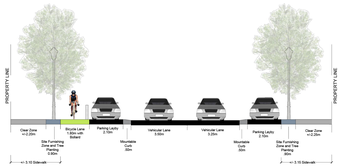

PREFERRED CROSS SECTION - DALHOUSIE AND COLBOURNE

PREFERRED CROSS SECTION - 3D SKETCHES

BRANTFORD STREETSCAPE CONCEPT - DOWNTOWN CORE

5 0 5 10 20
1:500 (m)

DECEMBER 2022 | Project No.: 20146 | Drawn By: JH

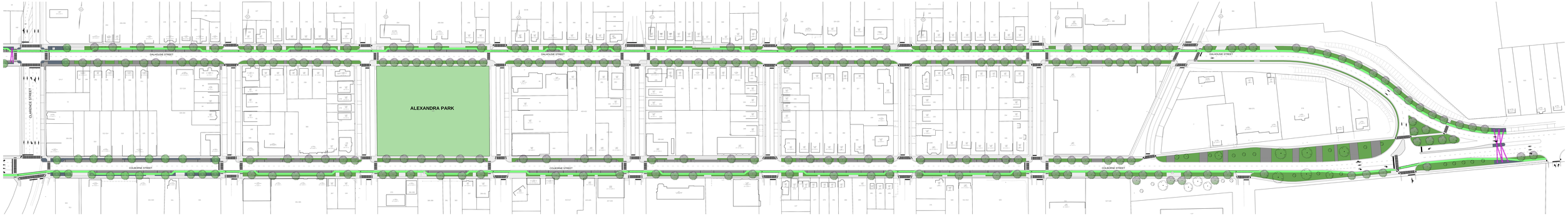

LEGEND

- ROAD
- PARKING LAYBY
- BIKE LANE
- SIDEWALK - CLEAR ZONE
- SITE FURNISHING ZONE
- PEDESTRIAN FRIENDLY AREAS
- CROSSWALK
- TREES
- LOADING ZONES
- TRANSIT STOPS
- GATEWAY FEATURES
- DESTINATIONS / DEVELOPMENTS
- PARKS

** NOTE: CONCEPT REFLECTS DESIGN INTENT ONLY. EXACT LOCATIONS FOR TREES, SITE FURNISHINGS, ELECTRICAL, ETC. STILL TO BE CONFIRMED AT DETAIL DESIGN. EXACT ALIGNMENT OF BIKE LANES ALSO TO BE CONFIRMED AT DETAIL DESIGN.

PREFERRED CROSS SECTION - DALHOUSIE

PREFERRED CROSS SECTION - COLBOURNE

BRANTFORD STREETSCAPE CONCEPT - DOWNTOWN PERIPHERY

5 0 5 10 20
1:500 (m)

DECEMBER 2022 | Project No.: 20146 | Drawn By: JH